

Figure 1. Transect Line Layout in Northwest and Northeast Lantau Survey Areas

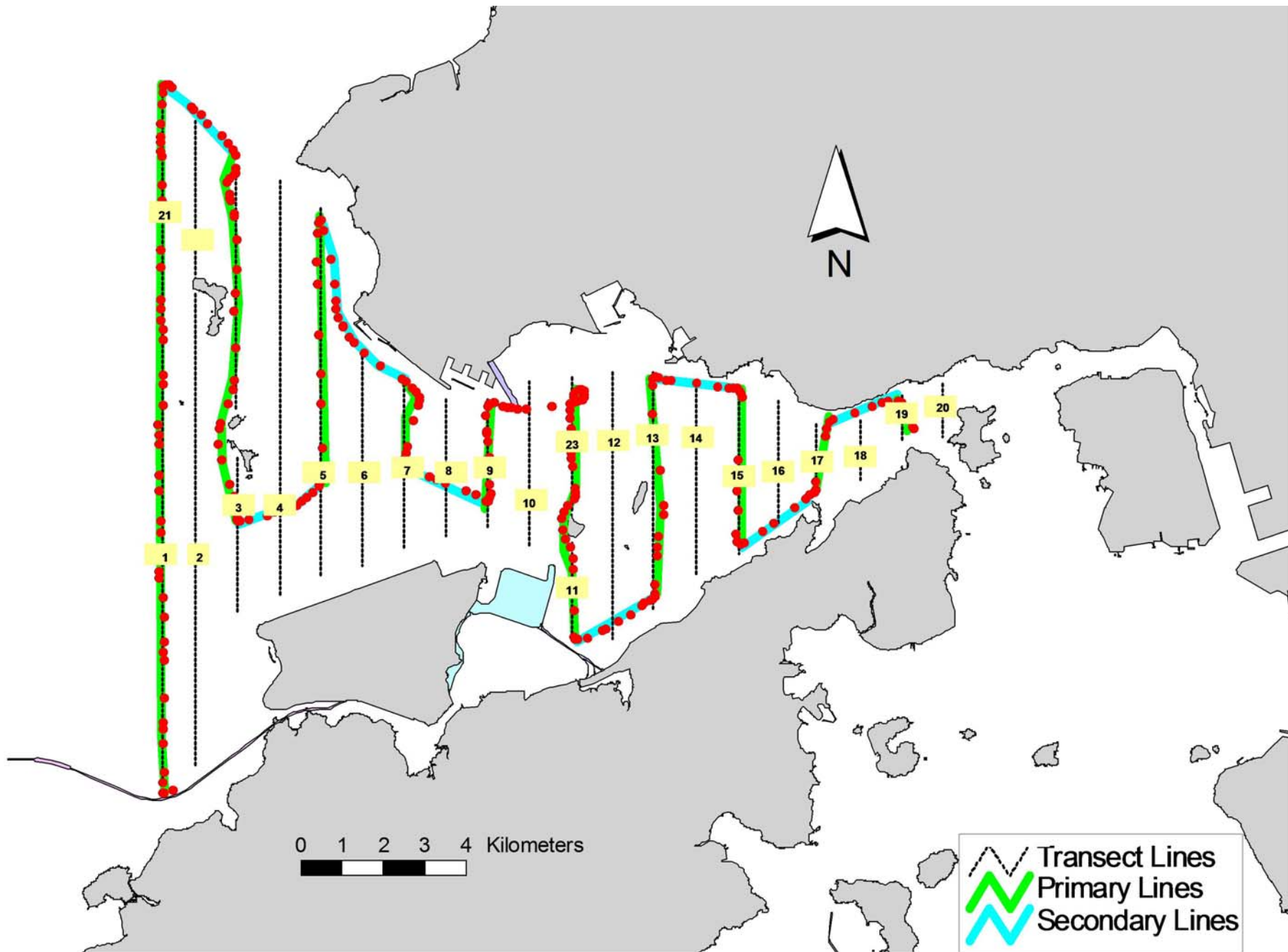


Figure 2. Survey Route on April 12th, 2017 (from HKLR03 project)

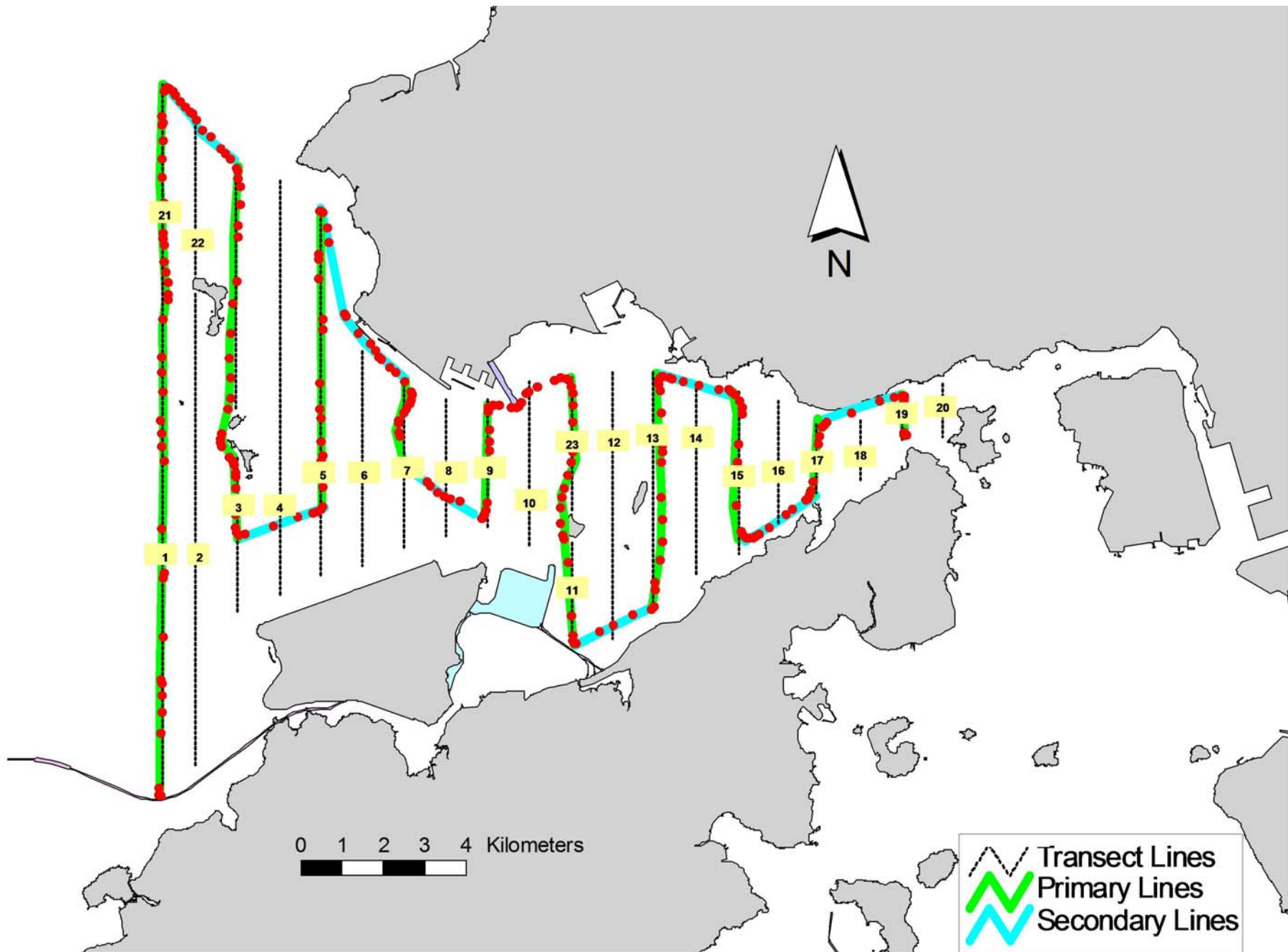


Figure 4. Survey Route on April 24th, 2017 (from HKLR03 project)

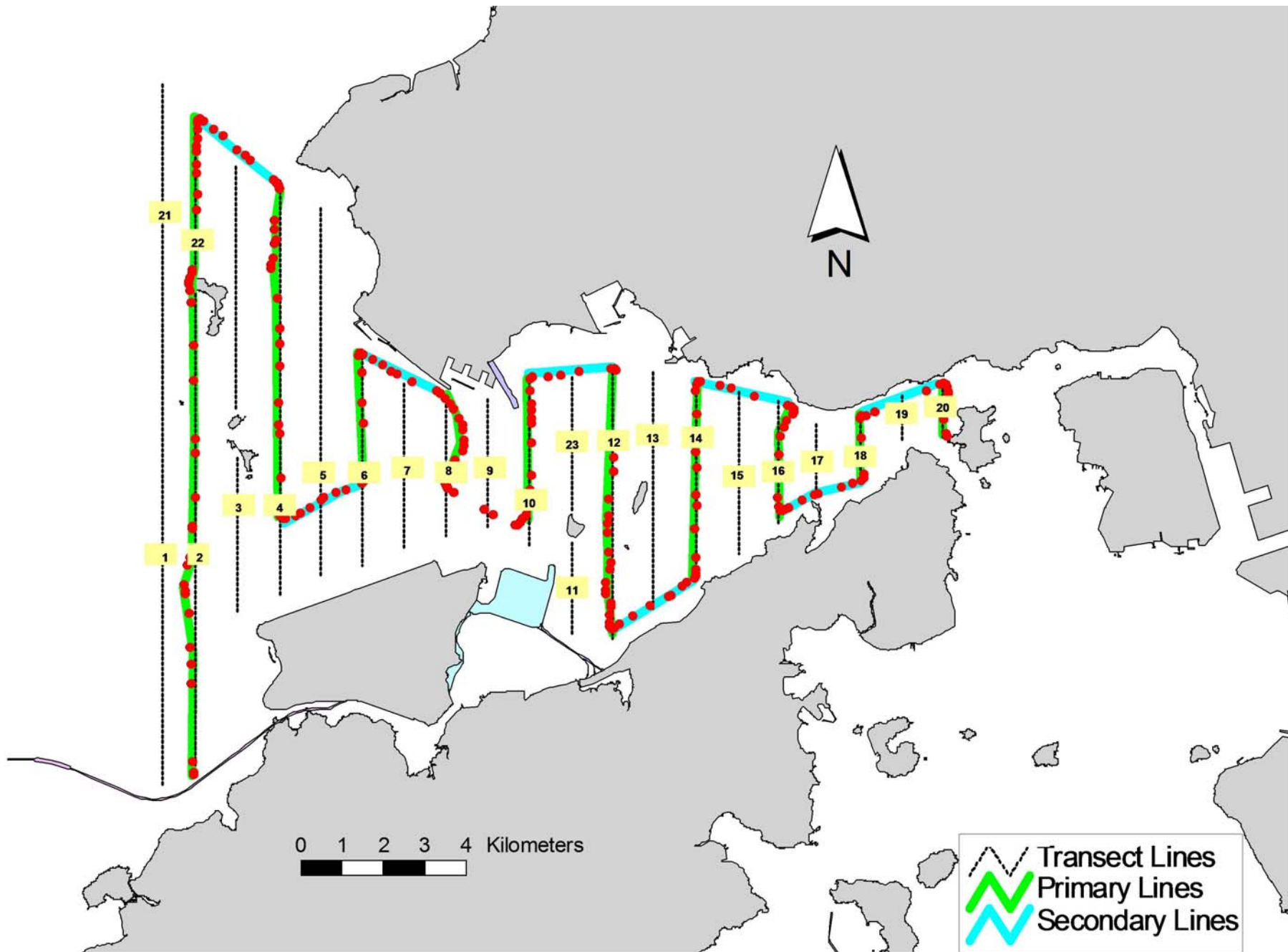


Figure 5. Survey Route on April 26th, 2017 (from HKLR03 project)

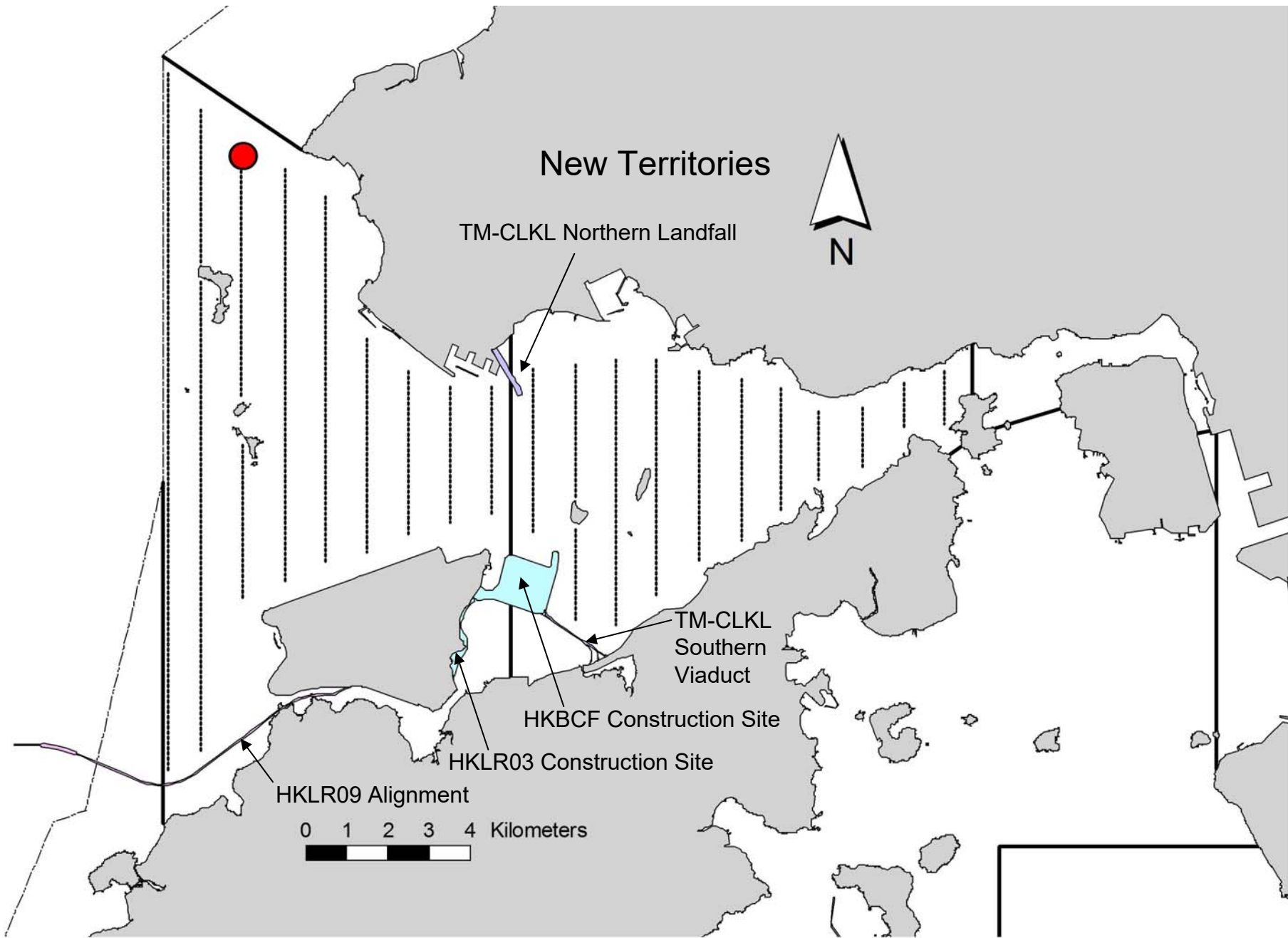


Figure 6. Distribution of Chinese White Dolphin Sightings during April 2017 HKLR03 Monitoring Surveys

Appendix I. HKLR03 Survey Effort Database (April 2017)

(Abbreviations: BEAU = Beaufort Sea State; P = Primary Line Effort; S = Secondary Line Effort)

| DATE | AREA | BEAU | EFFORT | SEASON | VESSEL | TYPE | P/S |
|-----------|-----------|------|--------|--------|---------------|------|-----|
| 12-Apr-17 | NW LANTAU | 2 | 17.47 | SPRING | STANDARD36826 | HKLR | P |
| 12-Apr-17 | NW LANTAU | 3 | 14.07 | SPRING | STANDARD36826 | HKLR | P |
| 12-Apr-17 | NW LANTAU | 2 | 11.46 | SPRING | STANDARD36826 | HKLR | S |
| 12-Apr-17 | NW LANTAU | 3 | 2.50 | SPRING | STANDARD36826 | HKLR | S |
| 12-Apr-17 | NE LANTAU | 2 | 12.53 | SPRING | STANDARD36826 | HKLR | P |
| 12-Apr-17 | NE LANTAU | 3 | 2.88 | SPRING | STANDARD36826 | HKLR | P |
| 12-Apr-17 | NE LANTAU | 1 | 1.80 | SPRING | STANDARD36826 | HKLR | S |
| 12-Apr-17 | NE LANTAU | 2 | 3.34 | SPRING | STANDARD36826 | HKLR | S |
| 12-Apr-17 | NE LANTAU | 3 | 4.45 | SPRING | STANDARD36826 | HKLR | S |
| 20-Apr-17 | NW LANTAU | 2 | 7.19 | SPRING | STANDARD33706 | HKLR | P |
| 20-Apr-17 | NW LANTAU | 3 | 19.91 | SPRING | STANDARD33706 | HKLR | P |
| 20-Apr-17 | NW LANTAU | 2 | 2.00 | SPRING | STANDARD33706 | HKLR | S |
| 20-Apr-17 | NW LANTAU | 3 | 5.60 | SPRING | STANDARD33706 | HKLR | S |
| 20-Apr-17 | NE LANTAU | 2 | 19.55 | SPRING | STANDARD33706 | HKLR | P |
| 20-Apr-17 | NE LANTAU | 1 | 1.00 | SPRING | STANDARD33706 | HKLR | S |
| 20-Apr-17 | NE LANTAU | 2 | 7.68 | SPRING | STANDARD33706 | HKLR | S |
| 20-Apr-17 | NE LANTAU | 3 | 2.00 | SPRING | STANDARD33706 | HKLR | S |
| 24-Apr-17 | NW LANTAU | 1 | 3.80 | SPRING | STANDARD36826 | HKLR | P |
| 24-Apr-17 | NW LANTAU | 2 | 22.86 | SPRING | STANDARD36826 | HKLR | P |
| 24-Apr-17 | NW LANTAU | 3 | 7.94 | SPRING | STANDARD36826 | HKLR | P |
| 24-Apr-17 | NW LANTAU | 2 | 13.00 | SPRING | STANDARD36826 | HKLR | S |
| 24-Apr-17 | NE LANTAU | 2 | 12.28 | SPRING | STANDARD36826 | HKLR | P |
| 24-Apr-17 | NE LANTAU | 3 | 3.22 | SPRING | STANDARD36826 | HKLR | P |
| 24-Apr-17 | NE LANTAU | 2 | 9.70 | SPRING | STANDARD36826 | HKLR | S |
| 26-Apr-17 | NW LANTAU | 2 | 20.36 | SPRING | STANDARD36826 | HKLR | P |
| 26-Apr-17 | NW LANTAU | 3 | 9.44 | SPRING | STANDARD36826 | HKLR | P |
| 26-Apr-17 | NW LANTAU | 2 | 9.50 | SPRING | STANDARD36826 | HKLR | S |
| 26-Apr-17 | NW LANTAU | 3 | 1.20 | SPRING | STANDARD36826 | HKLR | S |
| 26-Apr-17 | NE LANTAU | 2 | 15.56 | SPRING | STANDARD36826 | HKLR | P |
| 26-Apr-17 | NE LANTAU | 2 | 9.04 | SPRING | STANDARD36826 | HKLR | S |

Appendix II. HKLR03 Chinese White Dolphin Sighting Database (April 2017)

(Abbreviations: STG# = Sighting Number; HRD SZ = Dolphin Herd Size; BEAU = Beaufort Sea State; PSD = Perpendicular Distance; BOAT ASSOC. = Fishing Boat Association; P/S: Sighting Made on Primary/Secondary Line)

| DATE | STG # | TIME | HRD SZ | AREA | BEAU | PSD | EFFORT | TYPE | NORTHING | EASTING | SEASON | BOAT ASSOC. | P/S |
|-----------|-------|------|--------|-----------|------|-----|--------|------|----------|---------|--------|-------------|-----|
| 12-Apr-17 | 1 | 1123 | 2 | NW LANTAU | 2 | 20 | ON | HKLR | 829496 | 806462 | SPRING | NONE | P |

Appendix III. Individual dolphins identified during HKLR03 monitoring surveys in April 2017

| ID# | DATE | STG# | AREA |
|------------|-------------|-------------|-------------|
| NL210 | 12/04/17 | 1 | NW LANTAU |



Appendix IV. Photographs of Identified Individual Dolphins in April 2017 (HKLR03)