

Figure 1. Transect Line Layout in Northwest and Northeast Lantau Survey Areas

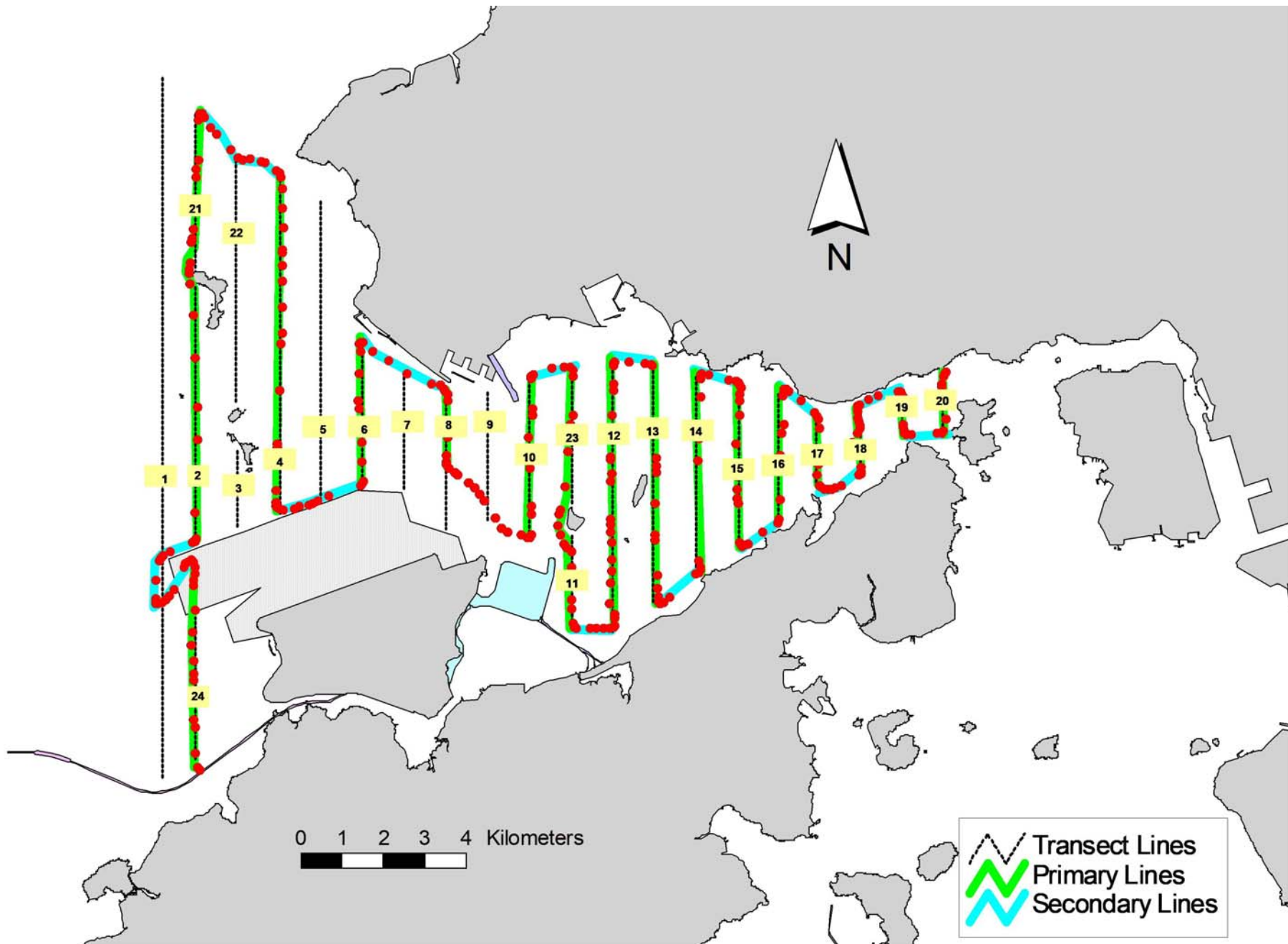


Figure 2. Survey Route on September 15th, 2017 (from HKLR03 project)

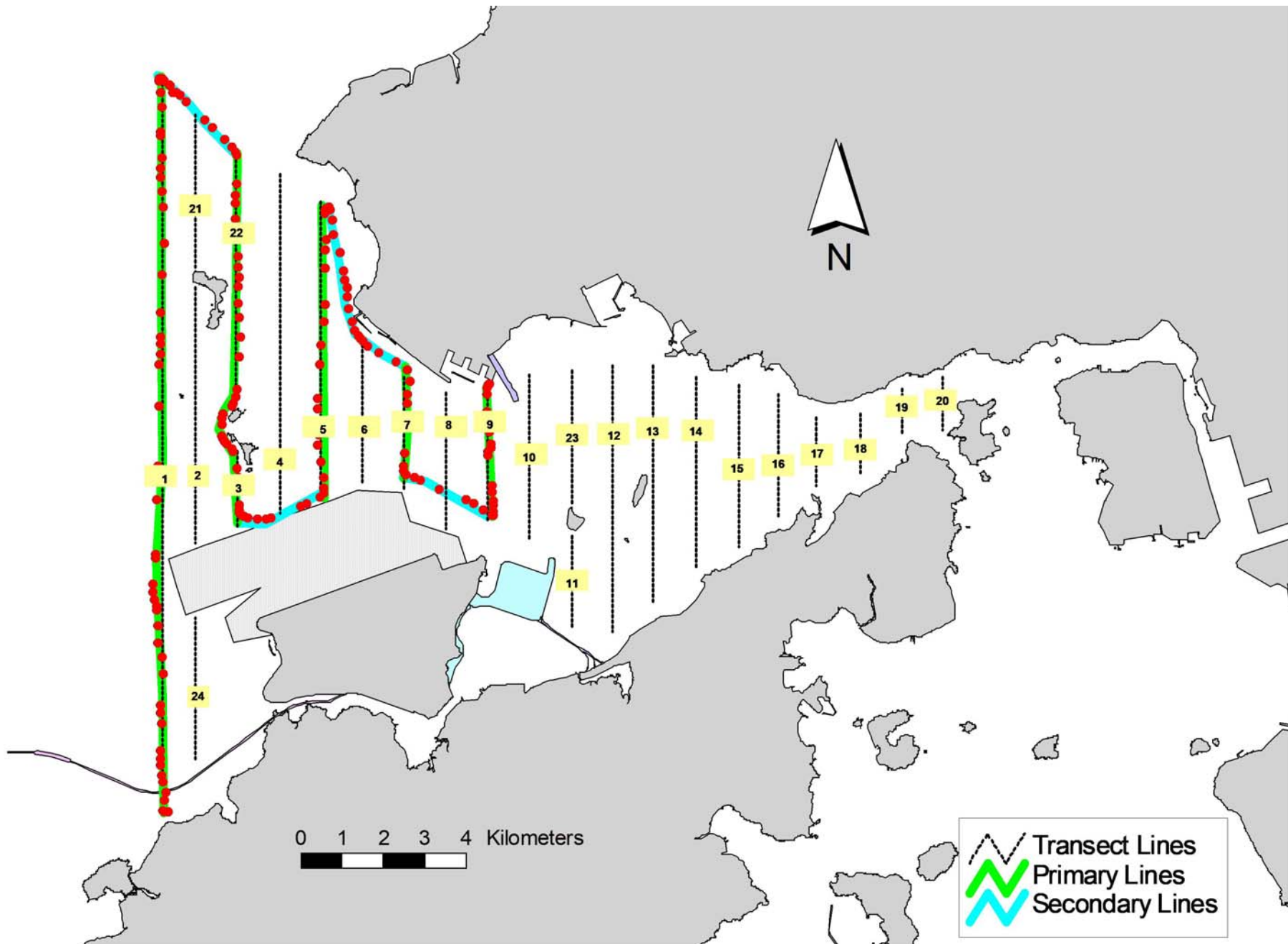


Figure 3. Survey Route on September 18th, 2017 (from HKLR03 project)

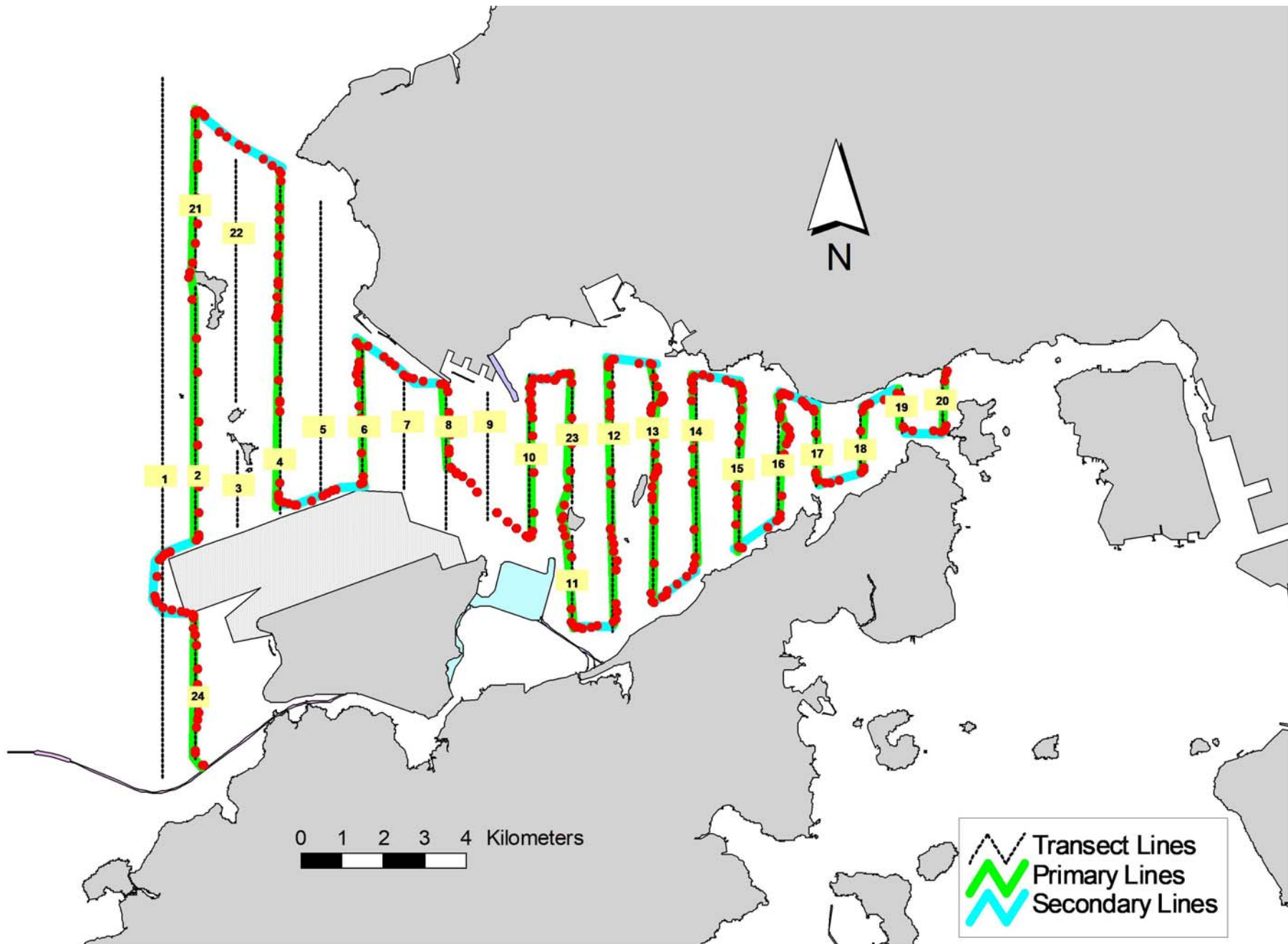


Figure 4. Survey Route on September 22nd, 2017 (from HKLR03 project)

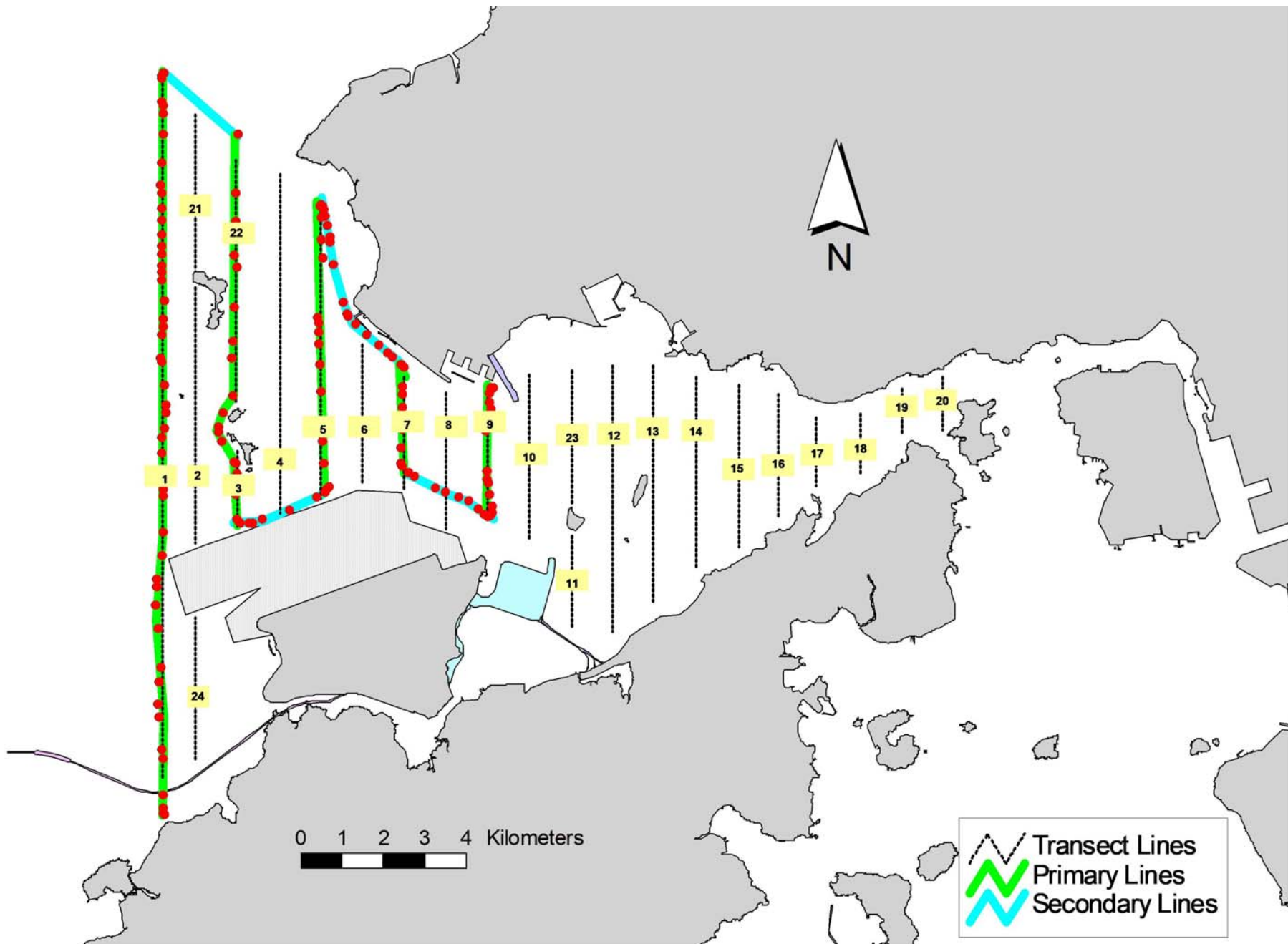


Figure 5. Survey Route on September 29th, 2017 (from HKLR03 project)

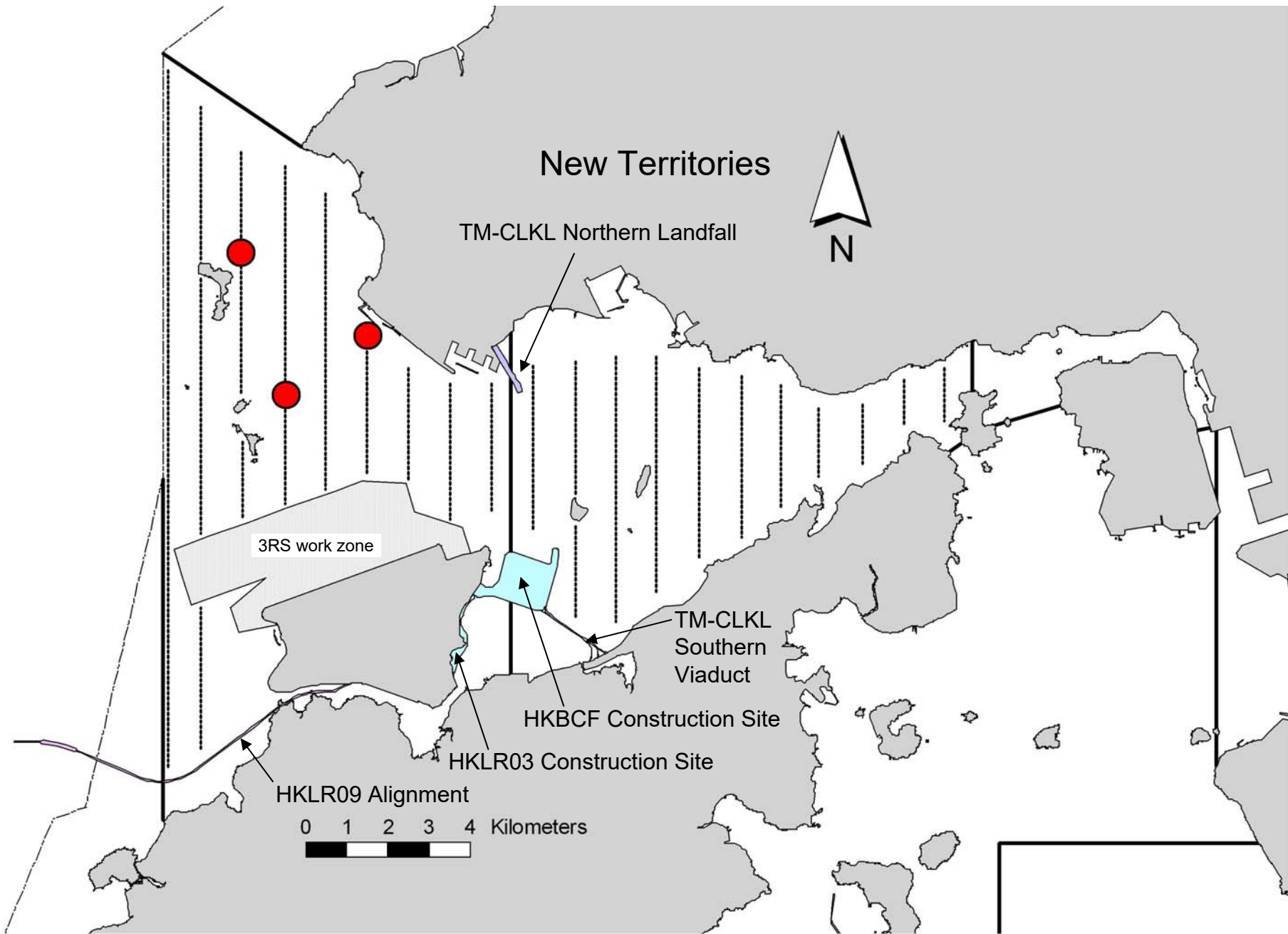


Figure 6. Distribution of Chinese White Dolphin Sightings during September 2017 HKLR03 Monitoring Surveys

Appendix I. HKLR03 Survey Effort Database (September 2017)

(Abbreviations: BEAU = Beaufort Sea State; P = Primary Line Effort; S = Secondary Line Effort)

DATE	AREA	BEAU	EFFORT	SEASON	VESSEL	TYPE	P/S
15-Sep-17	NW LANTAU	2	26.51	AUTUMN	STANDARD36826	HKLR	P
15-Sep-17	NW LANTAU	2	10.09	AUTUMN	STANDARD36826	HKLR	S
15-Sep-17	NW LANTAU	3	1.20	AUTUMN	STANDARD36826	HKLR	S
15-Sep-17	NE LANTAU	2	34.49	AUTUMN	STANDARD36826	HKLR	P
15-Sep-17	NE LANTAU	3	2.20	AUTUMN	STANDARD36826	HKLR	P
15-Sep-17	NE LANTAU	2	12.01	AUTUMN	STANDARD36826	HKLR	S
18-Sep-17	NW LANTAU	2	28.84	AUTUMN	STANDARD36826	HKLR	P
18-Sep-17	NW LANTAU	3	7.20	AUTUMN	STANDARD36826	HKLR	P
18-Sep-17	NW LANTAU	2	12.96	AUTUMN	STANDARD36826	HKLR	S
22-Sep-17	NW LANTAU	1	6.05	AUTUMN	STANDARD36826	HKLR	P
22-Sep-17	NW LANTAU	2	18.48	AUTUMN	STANDARD36826	HKLR	P
22-Sep-17	NW LANTAU	3	0.56	AUTUMN	STANDARD36826	HKLR	P
22-Sep-17	NW LANTAU	1	1.58	AUTUMN	STANDARD36826	HKLR	S
22-Sep-17	NW LANTAU	2	9.25	AUTUMN	STANDARD36826	HKLR	S
22-Sep-17	NE LANTAU	2	4.68	AUTUMN	STANDARD36826	HKLR	P
22-Sep-17	NE LANTAU	3	31.06	AUTUMN	STANDARD36826	HKLR	P
22-Sep-17	NE LANTAU	2	3.30	AUTUMN	STANDARD36826	HKLR	S
22-Sep-17	NE LANTAU	3	9.06	AUTUMN	STANDARD36826	HKLR	S
29-Sep-17	NW LANTAU	1	3.40	AUTUMN	STANDARD36826	HKLR	P
29-Sep-17	NW LANTAU	2	13.70	AUTUMN	STANDARD36826	HKLR	P
29-Sep-17	NW LANTAU	3	12.90	AUTUMN	STANDARD36826	HKLR	P
29-Sep-17	NW LANTAU	4	5.60	AUTUMN	STANDARD36826	HKLR	P
29-Sep-17	NW LANTAU	2	1.15	AUTUMN	STANDARD36826	HKLR	S
29-Sep-17	NW LANTAU	3	10.06	AUTUMN	STANDARD36826	HKLR	S

Appendix II. HKLR03 Chinese White Dolphin Sighting Database (September 2017)

(Abbreviations: STG# = Sighting Number; HRD SZ = Dolphin Herd Size; BEAU = Beaufort Sea State; PSD = Perpendicular Distance; BOAT ASSOC. = Fishing Boat Association; P/S: Sighting Made on Primary/Secondary Line)

DATE	STG #	TIME	HRD SZ	AREA	BEAU	PSD	EFFORT	TYPE	NORTHING	EASTING	SEASON	BOAT ASSOC.	P/S
22-Sep-17	1	1152	6	NW LANTAU	2	320	ON	HKLR	823991	807501	AUTUMN	NONE	P
22-Sep-17	2	1244	3	NW LANTAU	1	250	ON	HKLR	825349	809502	AUTUMN	NONE	P
29-Sep-17	1	1309	2	NW LANTAU	4	140	ON	HKLR	827215	806416	AUTUMN	NONE	P

Appendix III. Individual dolphins identified during HKLR03 monitoring surveys in September 2017

ID#	DATE	STG#	AREA
NL46	22/09/17	1	NW LANTAU
NL49	22/09/17	1	NW LANTAU
NL123	22/09/17	1	NW LANTAU
NL202	22/09/17	2	NW LANTAU
	29/09/17	1	NW LANTAU
NL242	22/09/17	1	NW LANTAU
NL286	22/09/17	2	NW LANTAU
	29/09/17	1	NW LANTAU
NL296	22/09/17	1	NW LANTAU
WL05	22/09/17	1	NW LANTAU



Appendix IV. Photographs of Identified Individual Dolphins in September 2017 (HKLR03)



Appendix IV. (cont'd)