

Figure 1. Transect Line Layout in Northwest and Northeast Lantau Survey Areas

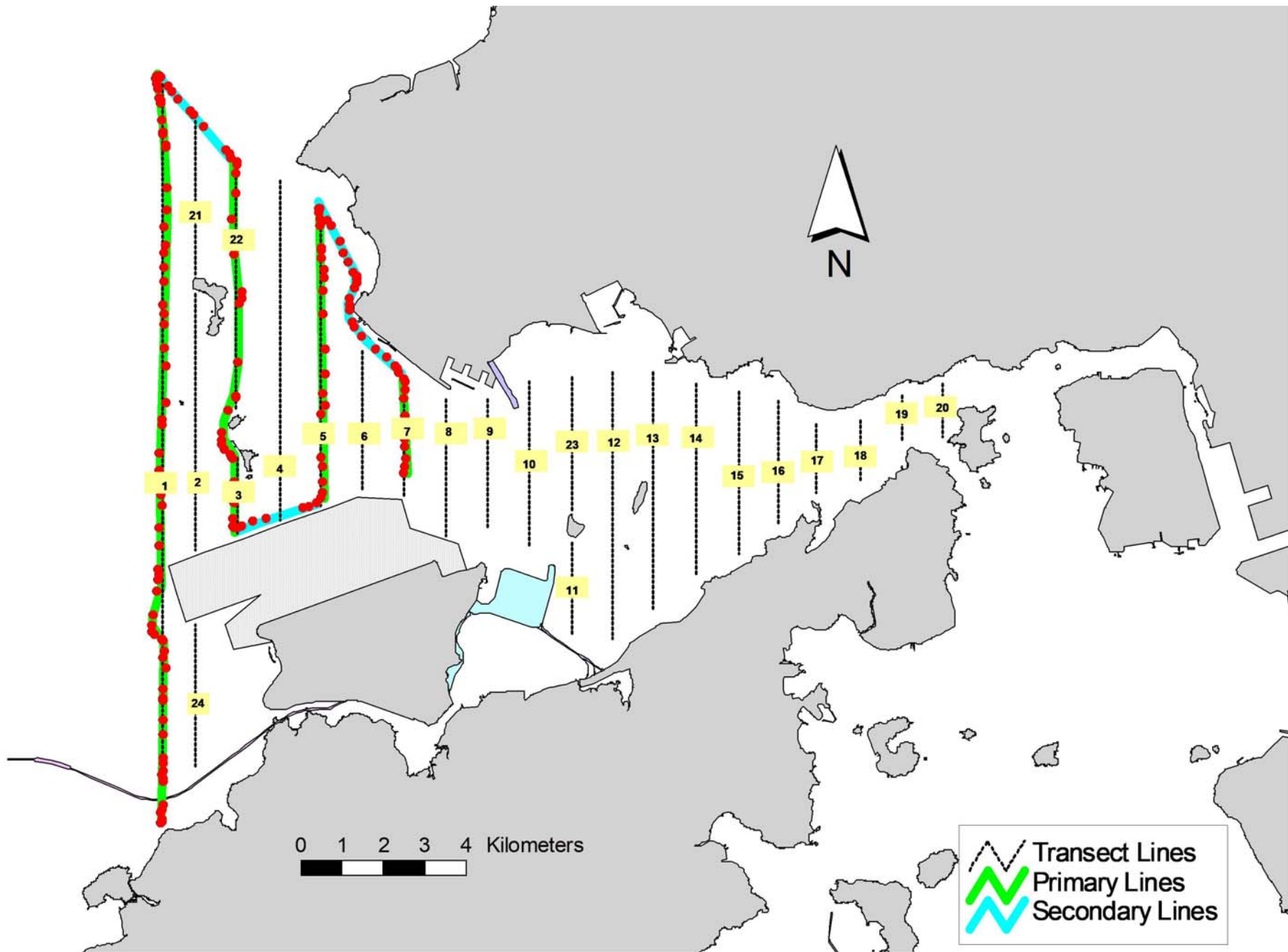


Figure 2. Survey Route on February 2<sup>nd</sup>, 2018 (from HKLR03 project)

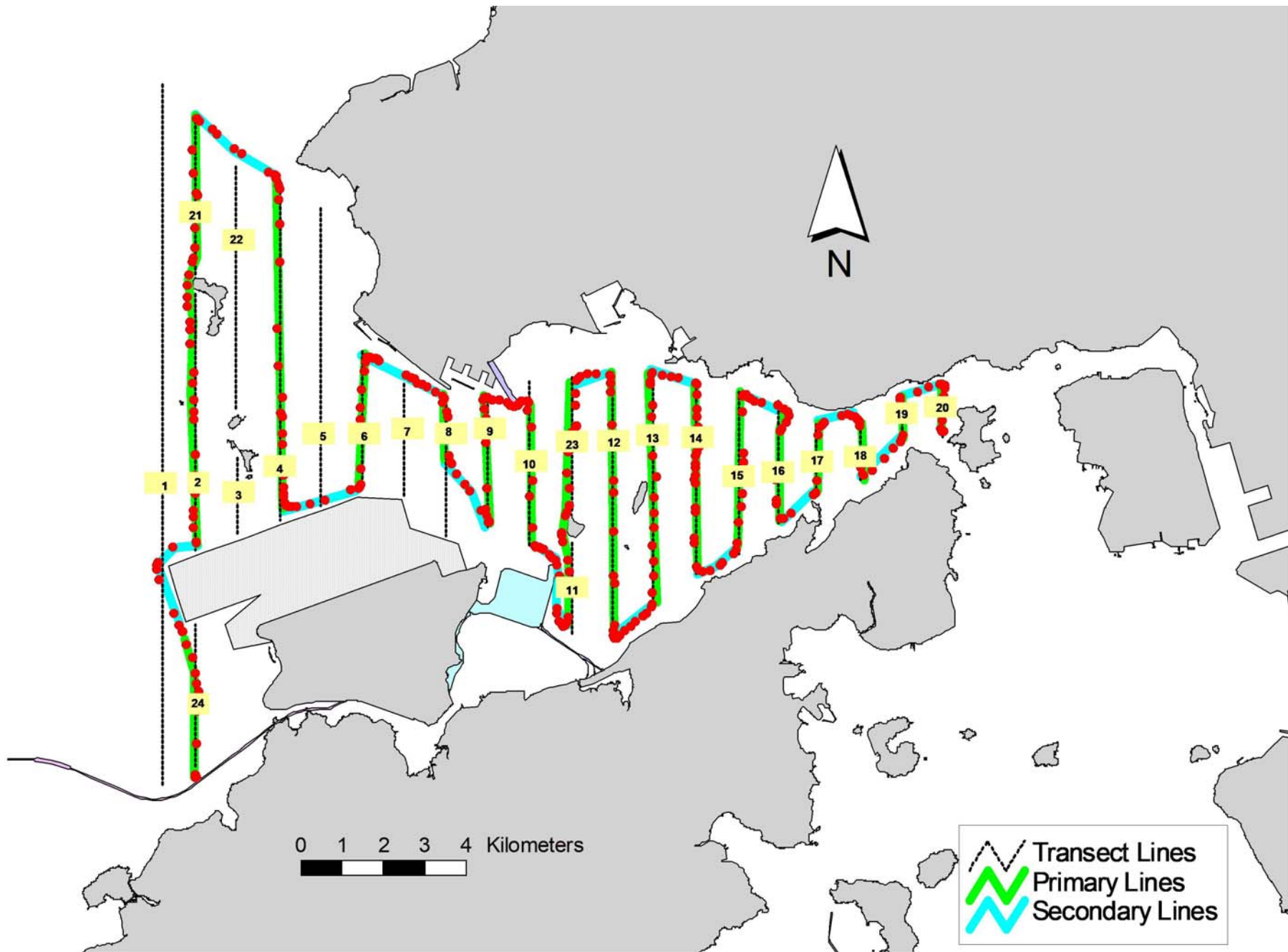


Figure 3. Survey Route on February 9<sup>th</sup>, 2018 (from HKLR03 project)

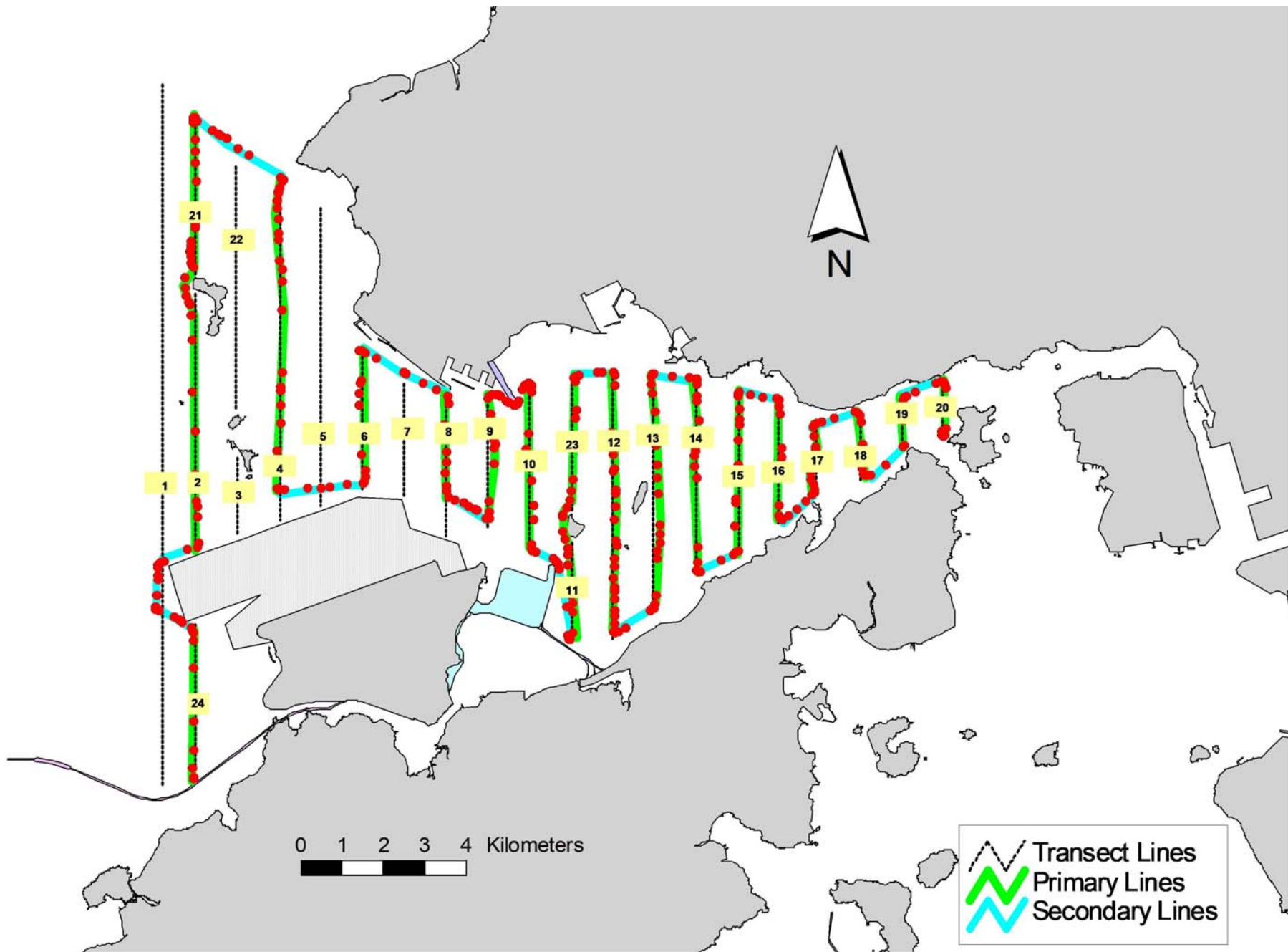


Figure 4. Survey Route on February 14<sup>th</sup>, 2018 (from HKLR03 project)

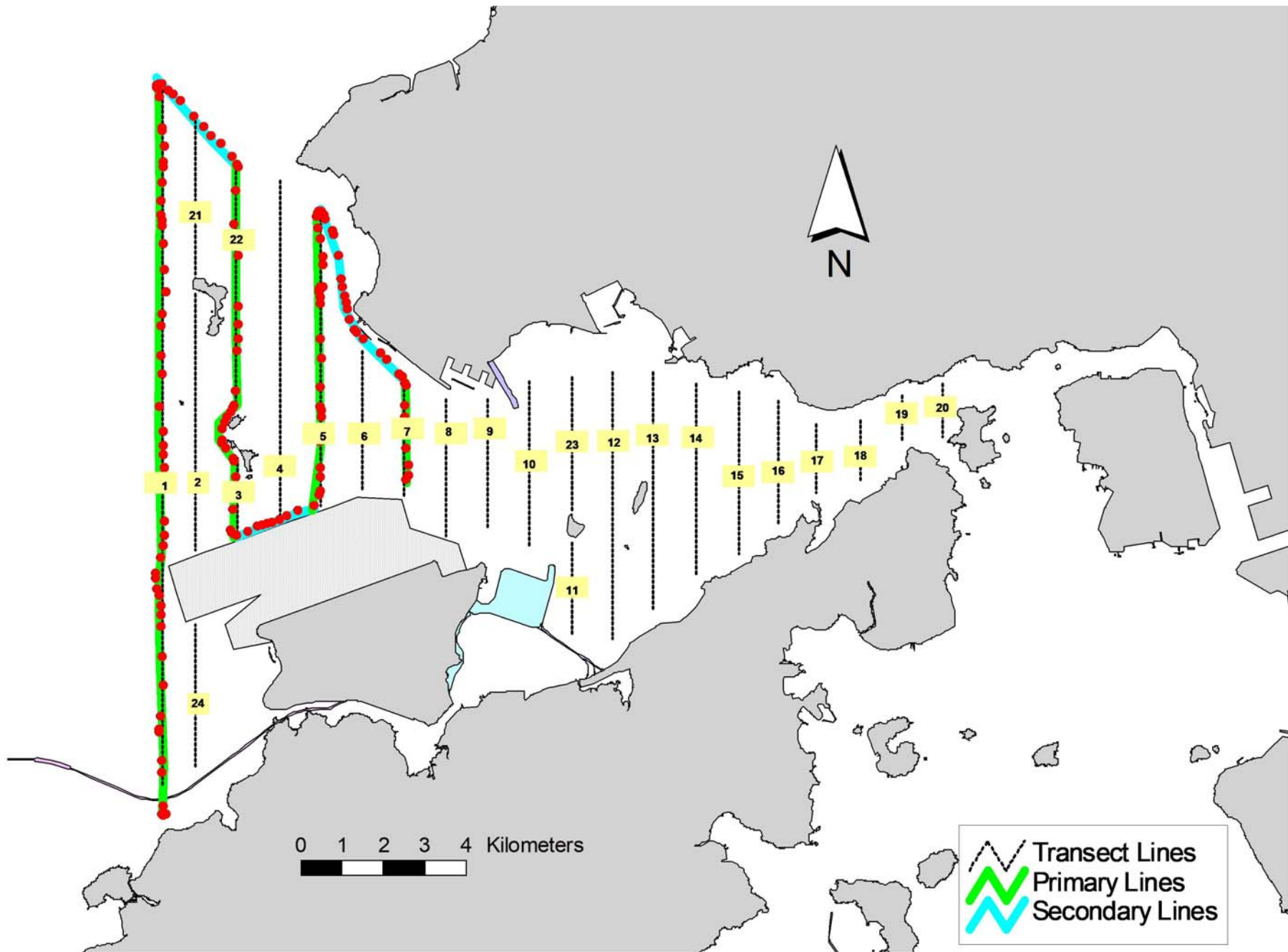


Figure 5. Survey Route on February 22<sup>nd</sup>, 2018 (from HKLR03 project)

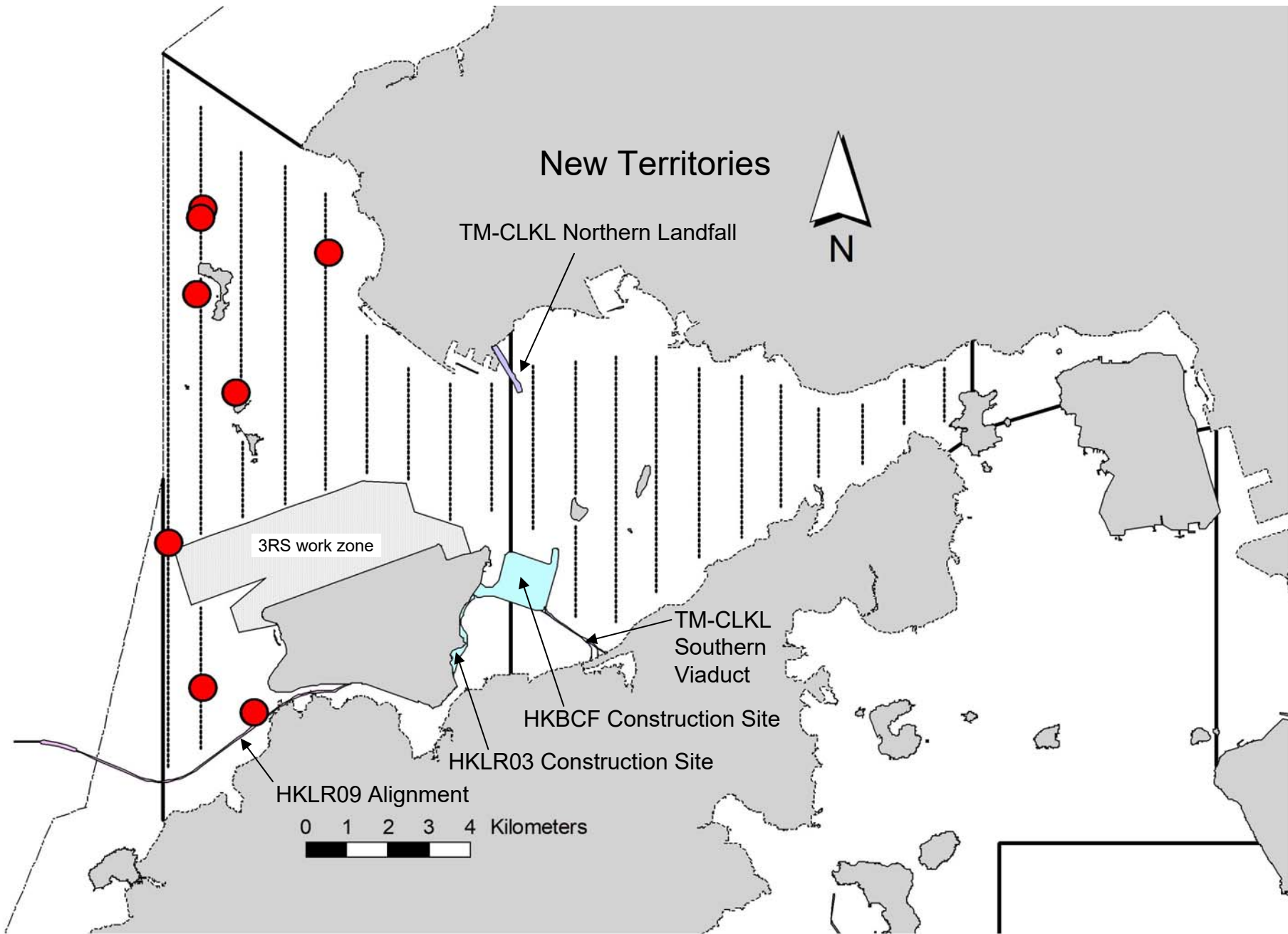


Figure 6. Distribution of Chinese White Dolphin Sightings during February 2018 HKLR03 Monitoring Surveys

## Appendix I. HKLR03 Survey Effort Database (February 2018)

(Abbreviations: BEAU = Beaufort Sea State; P = Primary Line Effort; S = Secondary Line Effort)

DATE	AREA	BEAU	EFFORT	SEASON	VESSEL	TYPE	P/S
2-Feb-18	NW LANTAU	2	2.34	WINTER	STANDARD36826	HKLR	P
2-Feb-18	NW LANTAU	3	16.30	WINTER	STANDARD36826	HKLR	P
2-Feb-18	NW LANTAU	4	15.00	WINTER	STANDARD36826	HKLR	P
2-Feb-18	NW LANTAU	2	2.86	WINTER	STANDARD36826	HKLR	S
2-Feb-18	NW LANTAU	3	6.78	WINTER	STANDARD36826	HKLR	S
2-Feb-18	NW LANTAU	4	1.12	WINTER	STANDARD36826	HKLR	S
9-Feb-18	NE LANTAU	1	4.00	WINTER	STANDARD36826	HKLR	P
9-Feb-18	NE LANTAU	2	30.78	WINTER	STANDARD36826	HKLR	P
9-Feb-18	NE LANTAU	1	1.00	WINTER	STANDARD36826	HKLR	S
9-Feb-18	NE LANTAU	2	12.02	WINTER	STANDARD36826	HKLR	S
9-Feb-18	NW LANTAU	1	5.87	WINTER	STANDARD36826	HKLR	P
9-Feb-18	NW LANTAU	2	21.20	WINTER	STANDARD36826	HKLR	P
9-Feb-18	NW LANTAU	1	2.32	WINTER	STANDARD36826	HKLR	S
9-Feb-18	NW LANTAU	2	8.91	WINTER	STANDARD36826	HKLR	S
14-Feb-18	NW LANTAU	1	2.80	WINTER	STANDARD36826	HKLR	P
14-Feb-18	NW LANTAU	2	24.71	WINTER	STANDARD36826	HKLR	P
14-Feb-18	NW LANTAU	2	12.25	WINTER	STANDARD36826	HKLR	S
14-Feb-18	NE LANTAU	1	3.84	WINTER	STANDARD36826	HKLR	P
14-Feb-18	NE LANTAU	2	22.25	WINTER	STANDARD36826	HKLR	P
14-Feb-18	NE LANTAU	3	10.09	WINTER	STANDARD36826	HKLR	P
14-Feb-18	NE LANTAU	2	12.04	WINTER	STANDARD36826	HKLR	S
14-Feb-18	NE LANTAU	3	1.28	WINTER	STANDARD36826	HKLR	S
22-Feb-18	NW LANTAU	2	11.27	WINTER	STANDARD36826	HKLR	P
22-Feb-18	NW LANTAU	3	21.56	WINTER	STANDARD36826	HKLR	P
22-Feb-18	NW LANTAU	2	5.32	WINTER	STANDARD36826	HKLR	S
22-Feb-18	NW LANTAU	3	5.45	WINTER	STANDARD36826	HKLR	S

## Appendix II. HKLR03 Chinese White Dolphin Sighting Database (February 2018)

(Abbreviations: STG# = Sighting Number; HRD SZ = Dolphin Herd Size; BEAU = Beaufort Sea State; PSD = Perpendicular Distance; BOAT ASSOC. = Fishing Boat Association; P/S: Sighting Made on Primary/Secondary Line)

DATE	STG #	TIME	HRD SZ	AREA	BEAU	PSD	EFFORT	TYPE	NORTHING	EASTING	SEASON	BOAT ASSOC.	P/S
2-Feb-18	1	1134	1	NW LANTAU	3	33	ON	HKLR	824048	806286	WINTER	NONE	S
9-Feb-18	1	956	1	NW LANTAU	1	ND	OFF	HKLR	816739	806756	WINTER	NONE	
9-Feb-18	2	1013	1	NW LANTAU	1	99	ON	HKLR	817306	805490	WINTER	NONE	P
9-Feb-18	3	1031	2	NW LANTAU	2	687	ON	HKLR	820619	804662	WINTER	NONE	P
9-Feb-18	4	1116	2	NW LANTAU	1	387	ON	HKLR	828225	805491	WINTER	NONE	S
14-Feb-18	1	1052	1	NW LANTAU	2	55	ON	HKLR	826276	805353	WINTER	NONE	P
14-Feb-18	2	1107	3	NW LANTAU	2	1047	ON	HKLR	828037	805429	WINTER	NONE	P
22-Feb-18	1	1040	1	NW LANTAU	3	137	ON	HKLR	827222	808537	WINTER	NONE	P



**Appendix III. Individual dolphins identified during HKLR03 monitoring surveys in February 2018**

<b>ID#</b>	<b>DATE</b>	<b>STG#</b>	<b>AREA</b>
NL182	22/02/18	1	NW LANTAU
NL202	09/02/18	4	NW LANTAU
NL286	09/02/18	4	NW LANTAU
WL11	14/02/18	1	NW LANTAU
WL28	09/02/18	3	NW LANTAU
WL288	09/02/18	3	NW LANTAU

WL28\_20180209\_3



WL288\_20180209\_3



NL202\_20180209\_4



NL286\_20180209\_4



WL11\_20180214\_1



NL182\_20180222\_1



Appendix IV. Photographs of Identified Individual Dolphins in February 2018 (HKLR03)