

Appendix K

Impact Dolphin Monitoring Survey Results

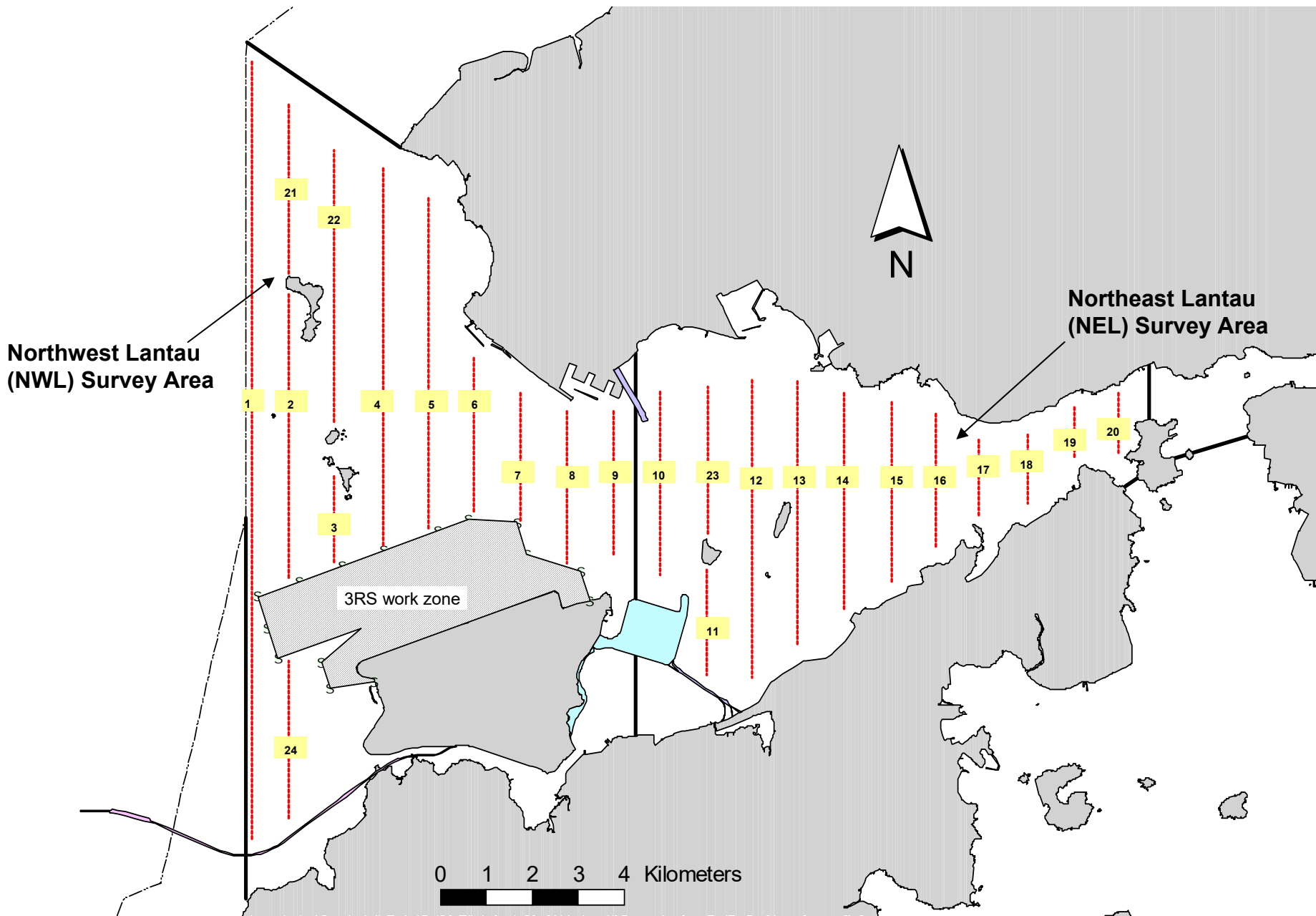


Figure 1. Transect Line Layout in Northwest and Northeast Lantau Survey Areas

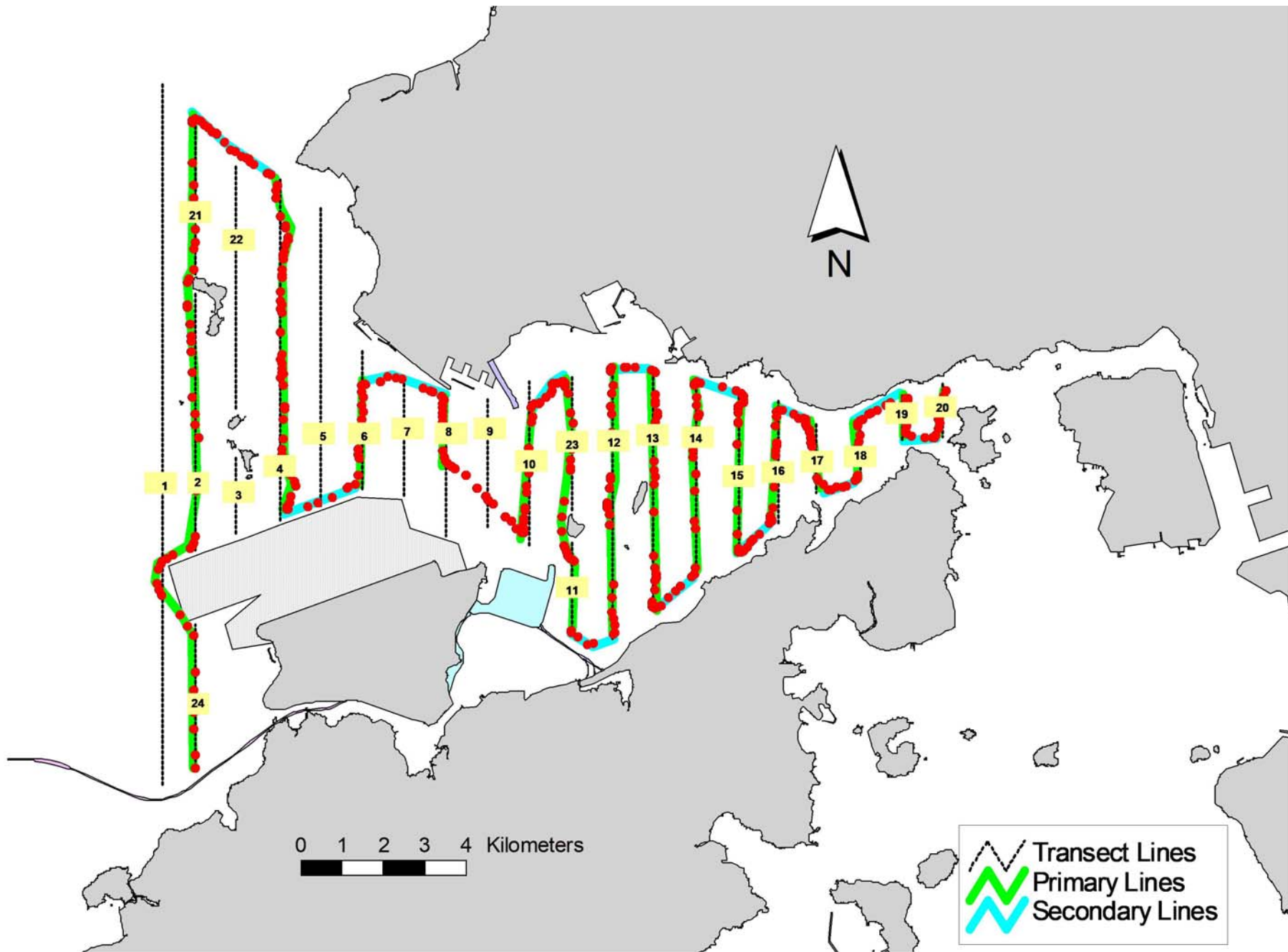


Figure 2. Survey Route on May 7th, 2018

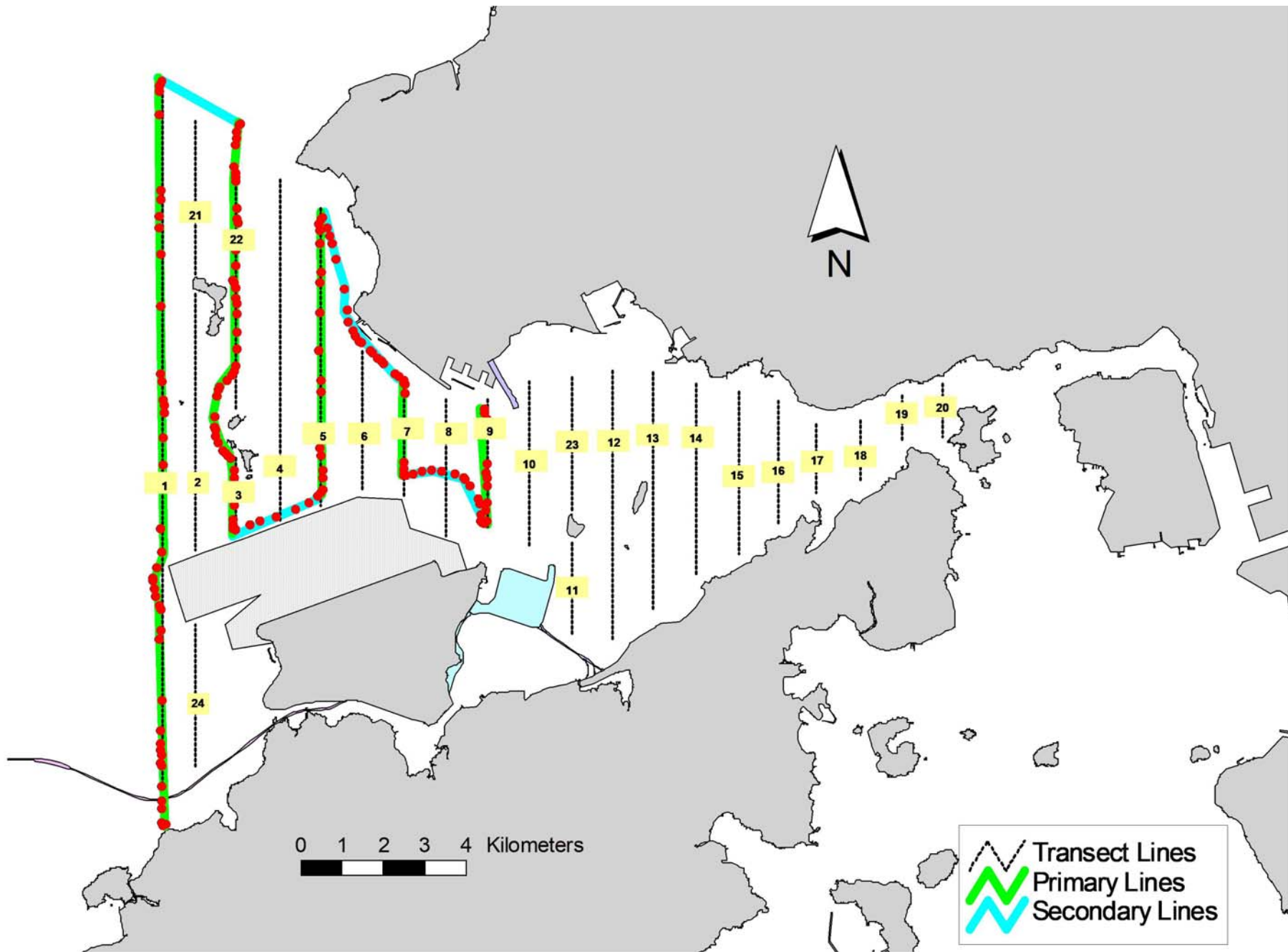


Figure 3. Survey Route on May 10th, 2018

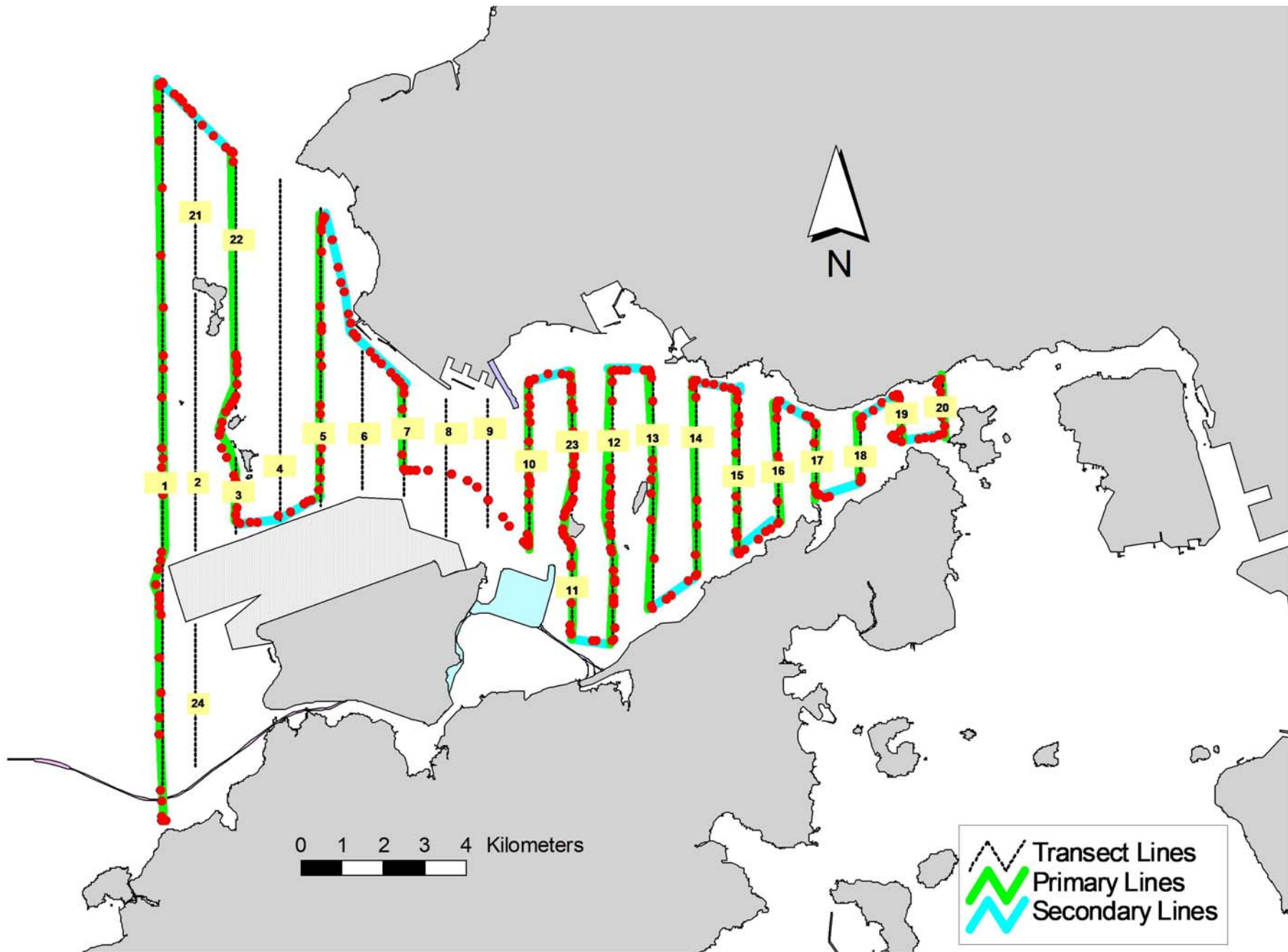


Figure 4. Survey Route on May 16th, 2018

Appendix I. HKLR03 Survey Effort Database (May 2018)

(Abbreviations: BEAU = Beaufort Sea State; P = Primary Line Effort; S = Secondary Line Effort)

DATE	AREA	BEAU	EFFORT	SEASON	VESSEL	TYPE	P/S
7-May-18	NW LANTAU	3	18.59	SPRING	STANDARD36826	HKLR	P
7-May-18	NW LANTAU	4	5.80	SPRING	STANDARD36826	HKLR	P
7-May-18	NW LANTAU	3	9.41	SPRING	STANDARD36826	HKLR	S
7-May-18	NE LANTAU	2	22.70	SPRING	STANDARD36826	HKLR	P
7-May-18	NE LANTAU	3	11.82	SPRING	STANDARD36826	HKLR	P
7-May-18	NE LANTAU	2	7.15	SPRING	STANDARD36826	HKLR	S
7-May-18	NE LANTAU	3	5.23	SPRING	STANDARD36826	HKLR	S
10-May-18	NW LANTAU	3	13.41	SPRING	STANDARD36826	HKLR	P
10-May-18	NW LANTAU	4	21.03	SPRING	STANDARD36826	HKLR	P
10-May-18	NW LANTAU	3	6.20	SPRING	STANDARD36826	HKLR	S
10-May-18	NW LANTAU	4	6.66	SPRING	STANDARD36826	HKLR	S
16-May-18	NE LANTAU	2	19.20	SPRING	STANDARD36826	HKLR	P
16-May-18	NE LANTAU	3	17.50	SPRING	STANDARD36826	HKLR	P
16-May-18	NE LANTAU	2	11.20	SPRING	STANDARD36826	HKLR	S
16-May-18	NE LANTAU	3	0.90	SPRING	STANDARD36826	HKLR	S
16-May-18	NW LANTAU	2	4.80	SPRING	STANDARD36826	HKLR	P
16-May-18	NW LANTAU	3	27.00	SPRING	STANDARD36826	HKLR	P
16-May-18	NW LANTAU	2	4.50	SPRING	STANDARD36826	HKLR	S
16-May-18	NW LANTAU	3	6.50	SPRING	STANDARD36826	HKLR	S
30-May-18	NW LANTAU	2	2.60	SPRING	STANDARD36826	HKLR	P
30-May-18	NW LANTAU	3	18.99	SPRING	STANDARD36826	HKLR	P
30-May-18	NW LANTAU	4	6.00	SPRING	STANDARD36826	HKLR	P
30-May-18	NW LANTAU	2	4.90	SPRING	STANDARD36826	HKLR	S
30-May-18	NW LANTAU	3	6.81	SPRING	STANDARD36826	HKLR	S
30-May-18	NW LANTAU	4	2.50	SPRING	STANDARD36826	HKLR	S