

Figure 1. Transect Line Layout in Northwest and Northeast Lantau Survey Areas

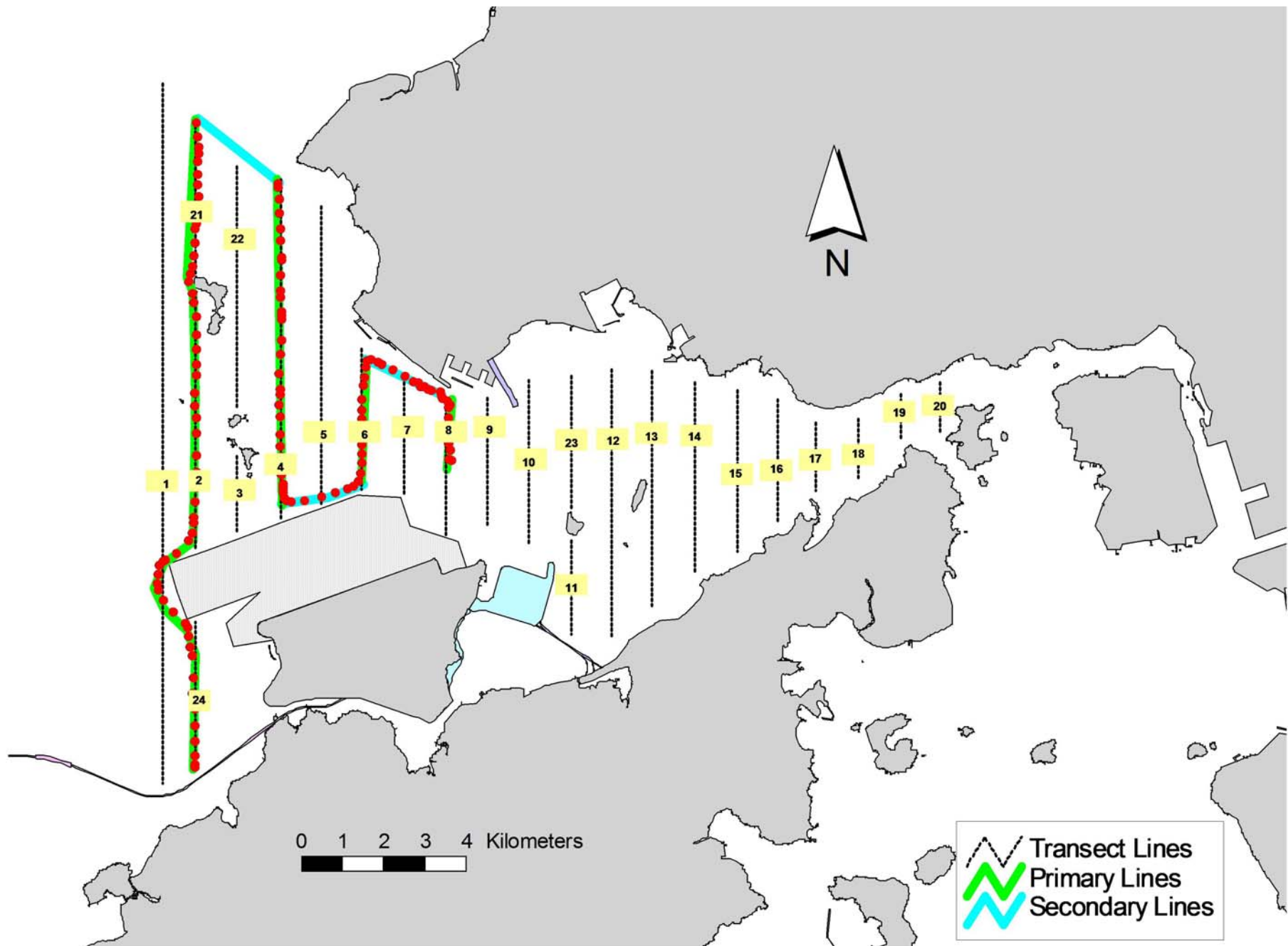


Figure 3. Survey Route on July 9th, 2018 (from HKLR03 project)

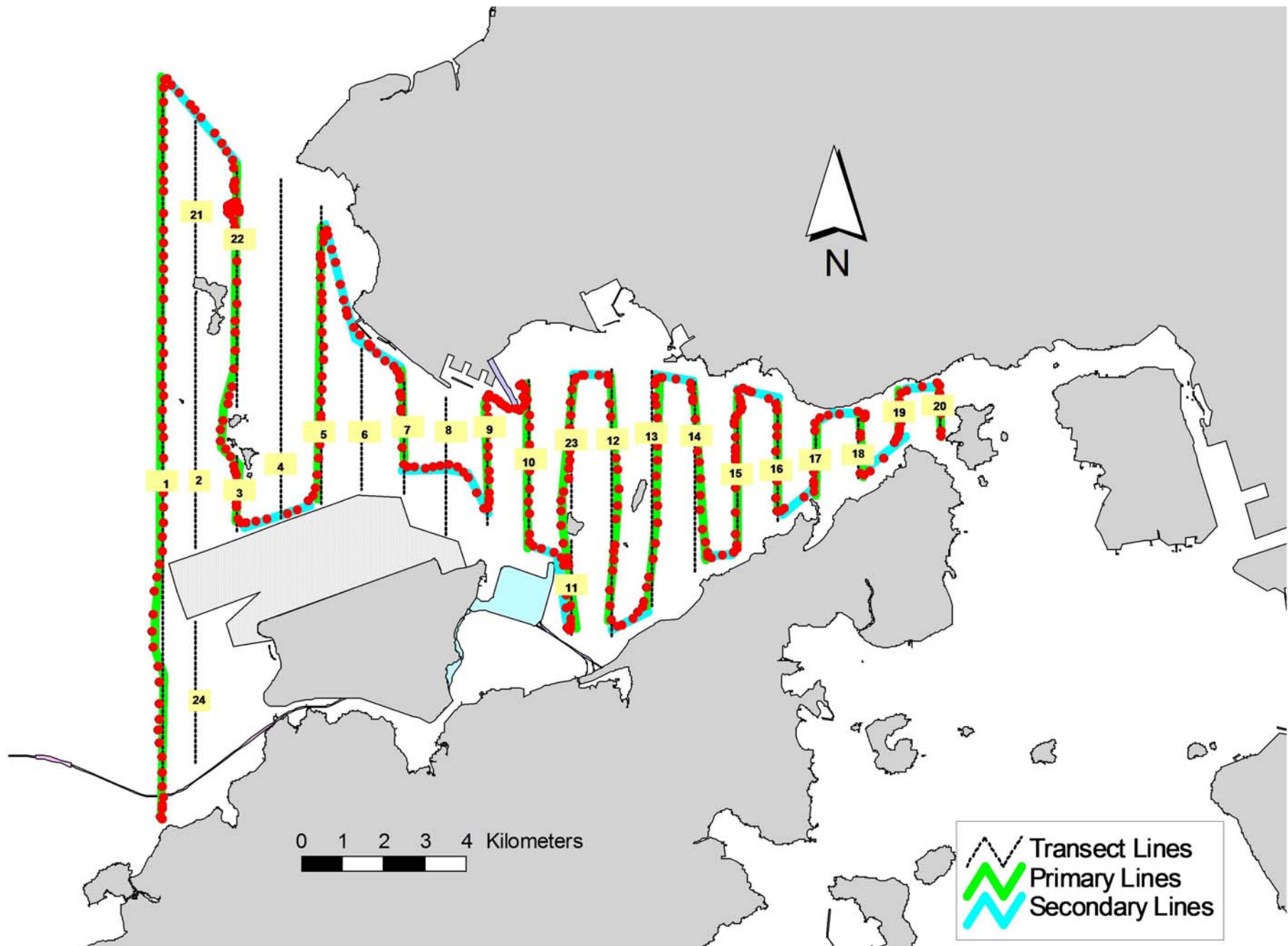


Figure 4. Survey Route on July 12th, 2018 (from HKLR03 project)

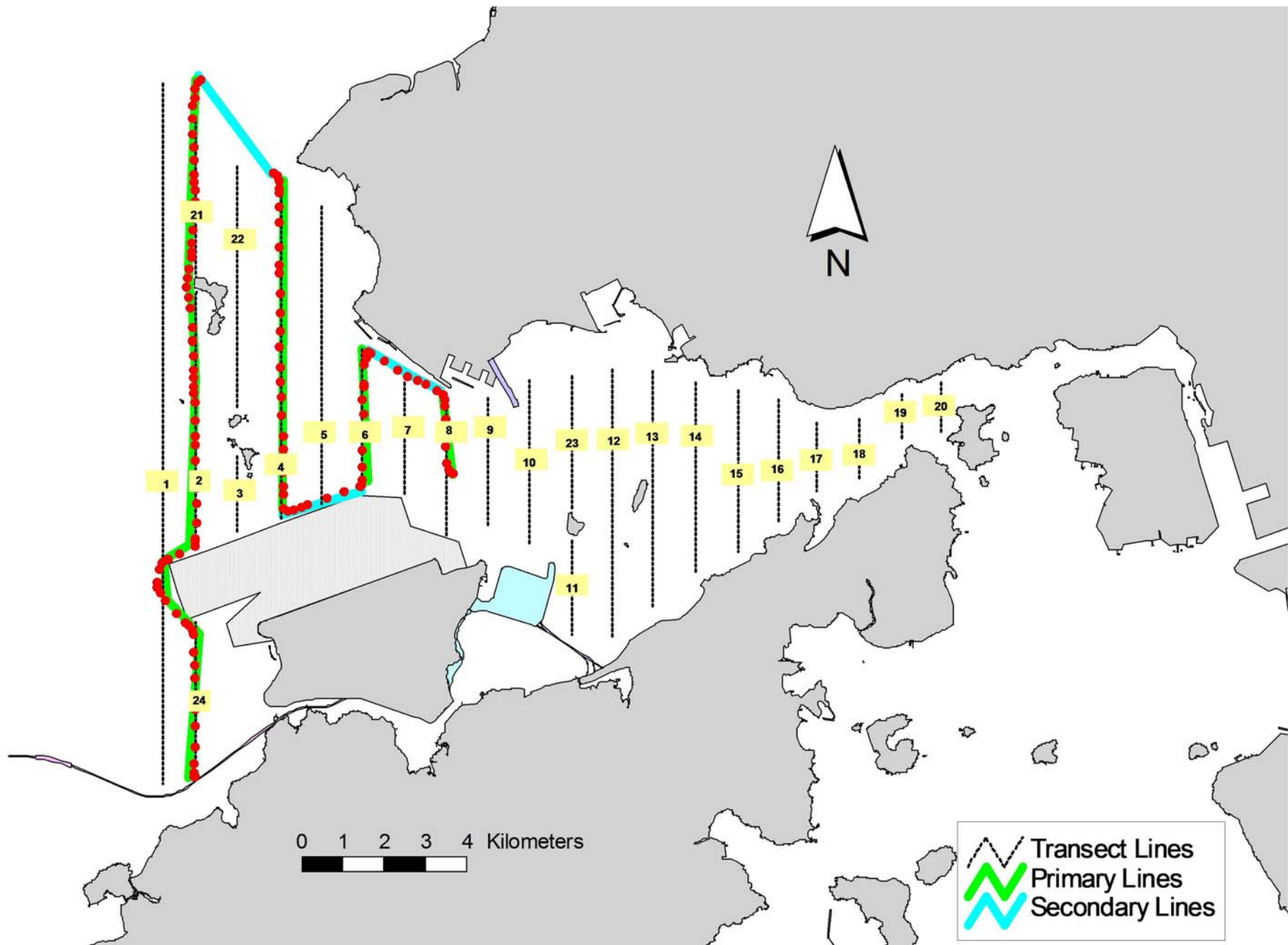


Figure 5. Survey Route on July 20th, 2018 (from HKLR03 project)

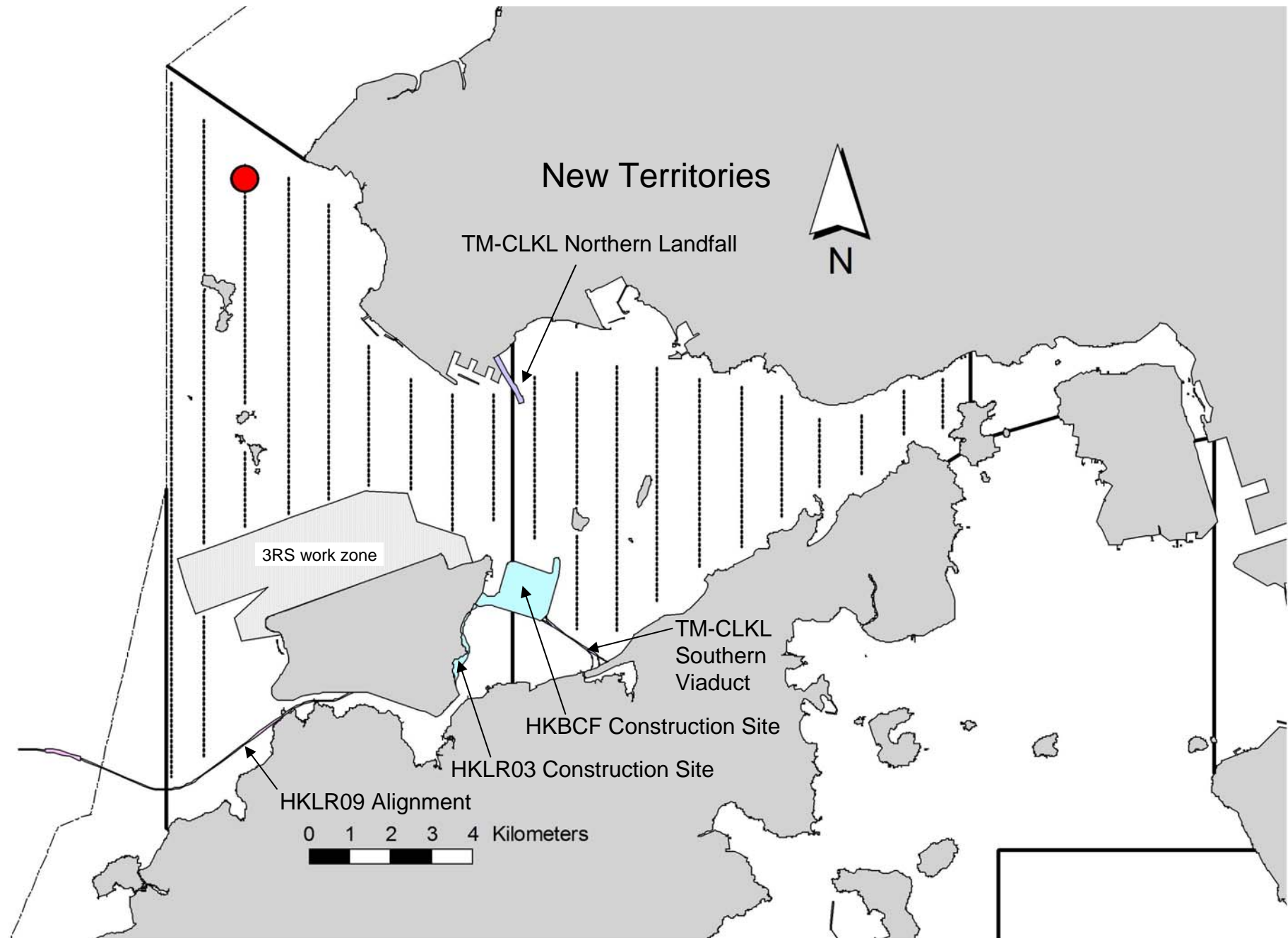


Figure 6. Distribution of Chinese White Dolphin Sightings during July 2018 HKLR03 Monitoring Surveys

Appendix I. HKLR03 Survey Effort Database (July 2018)

(Abbreviations: BEAU = Beaufort Sea State; P = Primary Line Effort; S = Secondary Line Effort)

DATE	AREA	BEAU	EFFORT	SEASON	VESSEL	TYPE	P/S
3-Jul-18	NW LANTAU	3	24.91	SUMMER	STANDARD36826	HKLR	P
3-Jul-18	NW LANTAU	4	10.69	SUMMER	STANDARD36826	HKLR	P
3-Jul-18	NW LANTAU	3	12.89	SUMMER	STANDARD36826	HKLR	S
3-Jul-18	NW LANTAU	4	0.81	SUMMER	STANDARD36826	HKLR	S
3-Jul-18	NE LANTAU	2	28.85	SUMMER	STANDARD36826	HKLR	P
3-Jul-18	NE LANTAU	3	7.29	SUMMER	STANDARD36826	HKLR	P
3-Jul-18	NE LANTAU	2	13.36	SUMMER	STANDARD36826	HKLR	S
3-Jul-18	NE LANTAU	3	0.80	SUMMER	STANDARD36826	HKLR	S
9-Jul-18	NW LANTAU	2	4.62	SUMMER	STANDARD36826	HKLR	P
9-Jul-18	NW LANTAU	3	17.99	SUMMER	STANDARD36826	HKLR	P
9-Jul-18	NW LANTAU	4	0.98	SUMMER	STANDARD36826	HKLR	P
9-Jul-18	NW LANTAU	2	0.90	SUMMER	STANDARD36826	HKLR	S
9-Jul-18	NW LANTAU	3	7.21	SUMMER	STANDARD36826	HKLR	S
12-Jul-18	NW LANTAU	2	19.42	SUMMER	STANDARD36826	HKLR	P
12-Jul-18	NW LANTAU	3	15.11	SUMMER	STANDARD36826	HKLR	P
12-Jul-18	NW LANTAU	2	3.70	SUMMER	STANDARD36826	HKLR	S
12-Jul-18	NW LANTAU	3	7.80	SUMMER	STANDARD36826	HKLR	S
12-Jul-18	NW LANTAU	4	1.30	SUMMER	STANDARD36826	HKLR	S
12-Jul-18	NE LANTAU	2	15.65	SUMMER	STANDARD36826	HKLR	P
12-Jul-18	NE LANTAU	3	18.42	SUMMER	STANDARD36826	HKLR	P
12-Jul-18	NE LANTAU	2	10.66	SUMMER	STANDARD36826	HKLR	S
12-Jul-18	NE LANTAU	3	2.77	SUMMER	STANDARD36826	HKLR	S
20-Jul-18	NW LANTAU	1	1.50	SUMMER	STANDARD36826	HKLR	P
20-Jul-18	NW LANTAU	2	18.66	SUMMER	STANDARD36826	HKLR	P
20-Jul-18	NW LANTAU	3	4.88	SUMMER	STANDARD36826	HKLR	P
20-Jul-18	NW LANTAU	1	0.90	SUMMER	STANDARD36826	HKLR	S
20-Jul-18	NW LANTAU	2	2.82	SUMMER	STANDARD36826	HKLR	S
20-Jul-18	NW LANTAU	3	4.14	SUMMER	STANDARD36826	HKLR	S

Appendix II. HKLR03 Chinese White Dolphin Sighting Database July 2018)

(Abberviations: STG# = Sighting Number; HRD SZ = Dolphin Herd Size; BEAU = Beaufort Sea State; PSD = Perpendicular Distance;
BOAT ASSOC. = Fishing Boat Association; P/S: Sighting Made on Primary/Secondary Line\$

DATE	STG #	TIME	HRD SZ	AREA	BEAU	PSD	EFFORT	TYPE	NORTHING	EASTING	SEASON	BOAT ASSOC.	P/S
12-Jul-18	1	1125	4	NW LANTAU	3	156	ON	HKLR	829186	806430	SUMMER	NONE	P

Appendix III. Individual dolphins identified during HKLR03 monitoring surveys in July 2018

ID#	DATE	STG#	AREA
NL233	12/07/18	1	NW LANTAU
NL305	12/07/18	1	NW LANTAU
NL317	12/07/18	1	NW LANTAU
NL329	12/07/18	1	NW LANTAU



Appendix IV. Photographs of Identified Individual Dolphins in July 2018 (HKLR03)