

Figure 1. Transect Line Layout in Northwest and Northeast Lantau Survey Areas

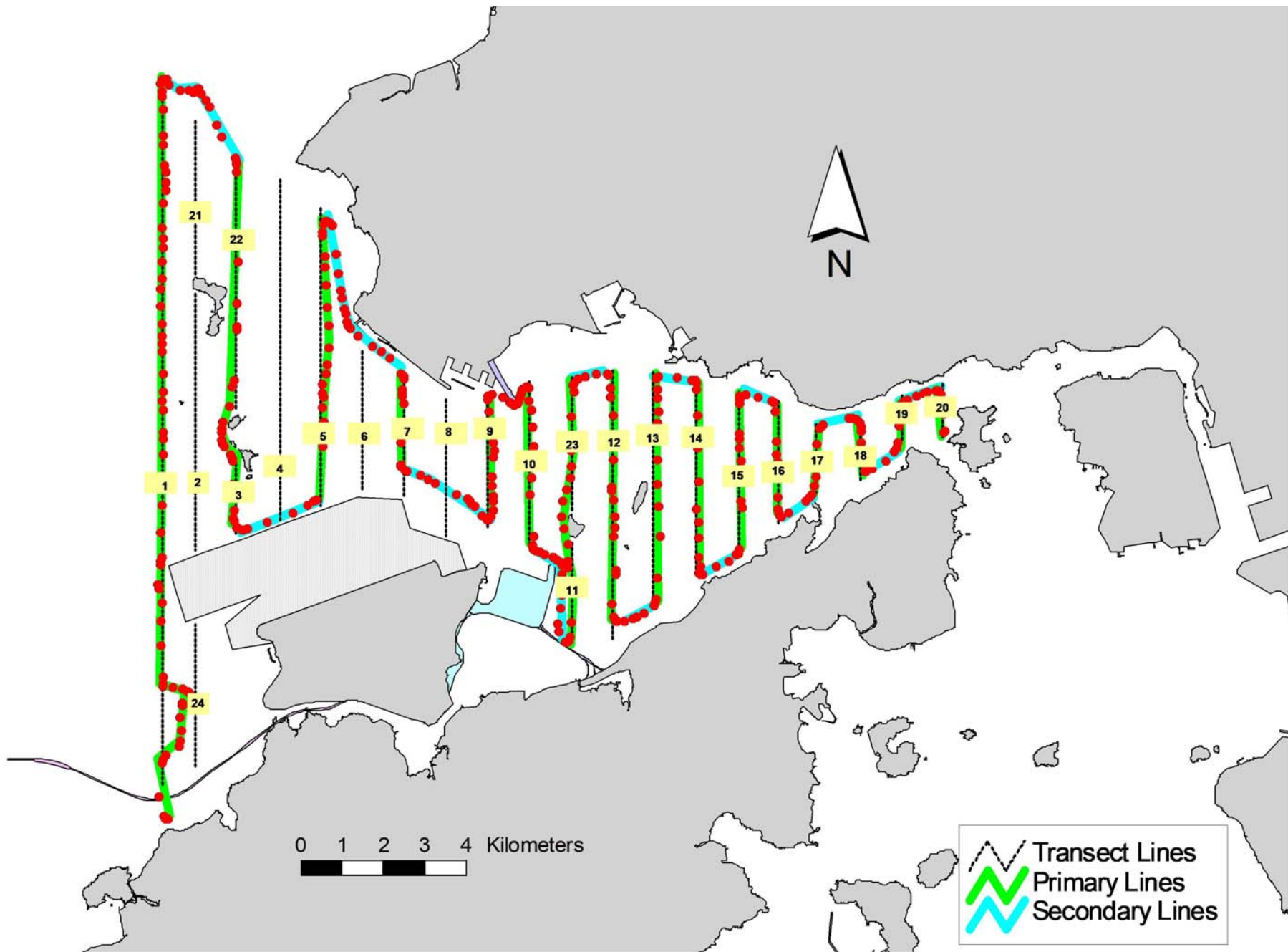


Figure 2. Survey Route on August 1<sup>st</sup>, 2018 (from HKLR03 project)

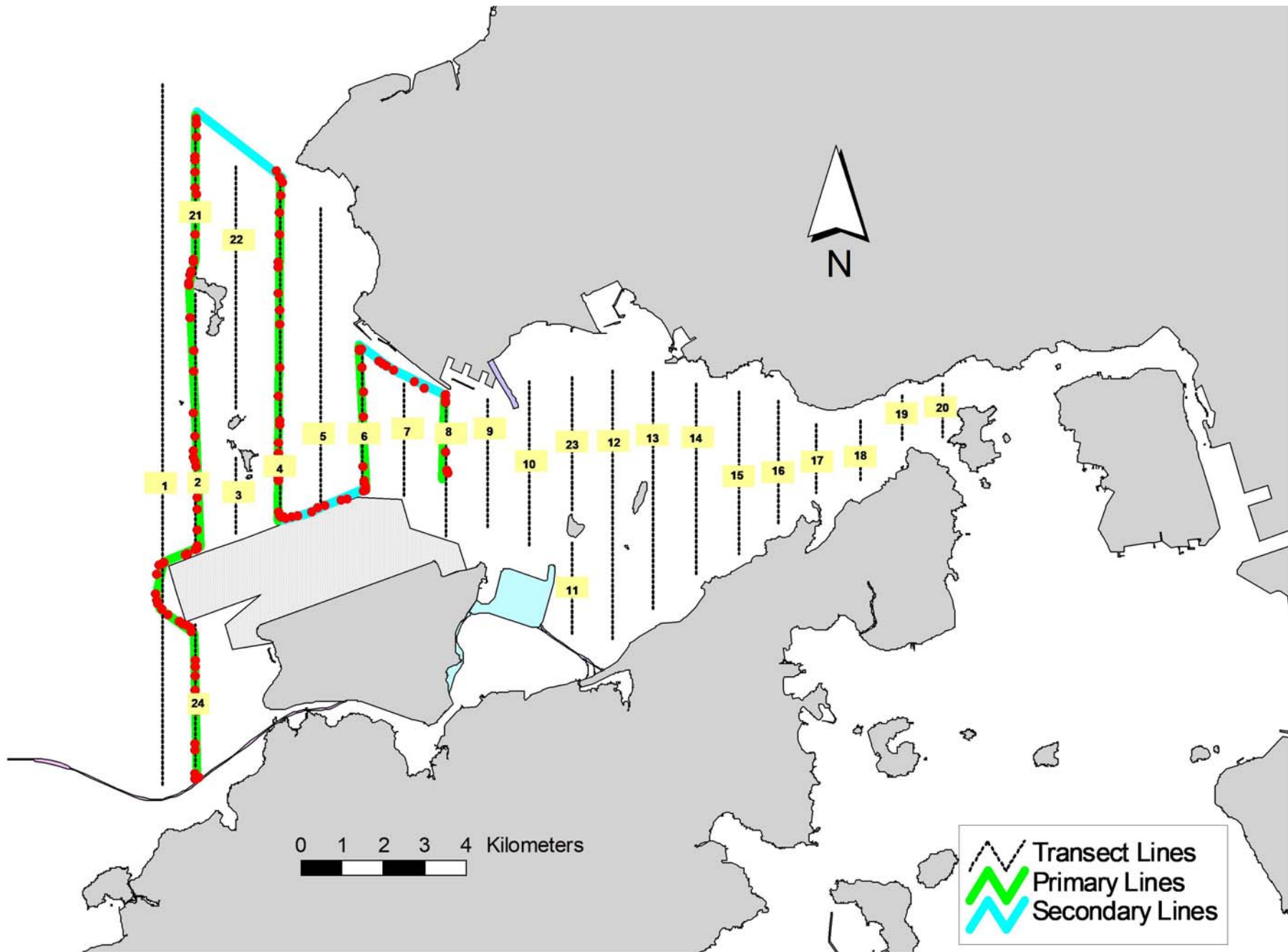


Figure 3. Survey Route on August 8<sup>th</sup>, 2018 (from HKLR03 project)

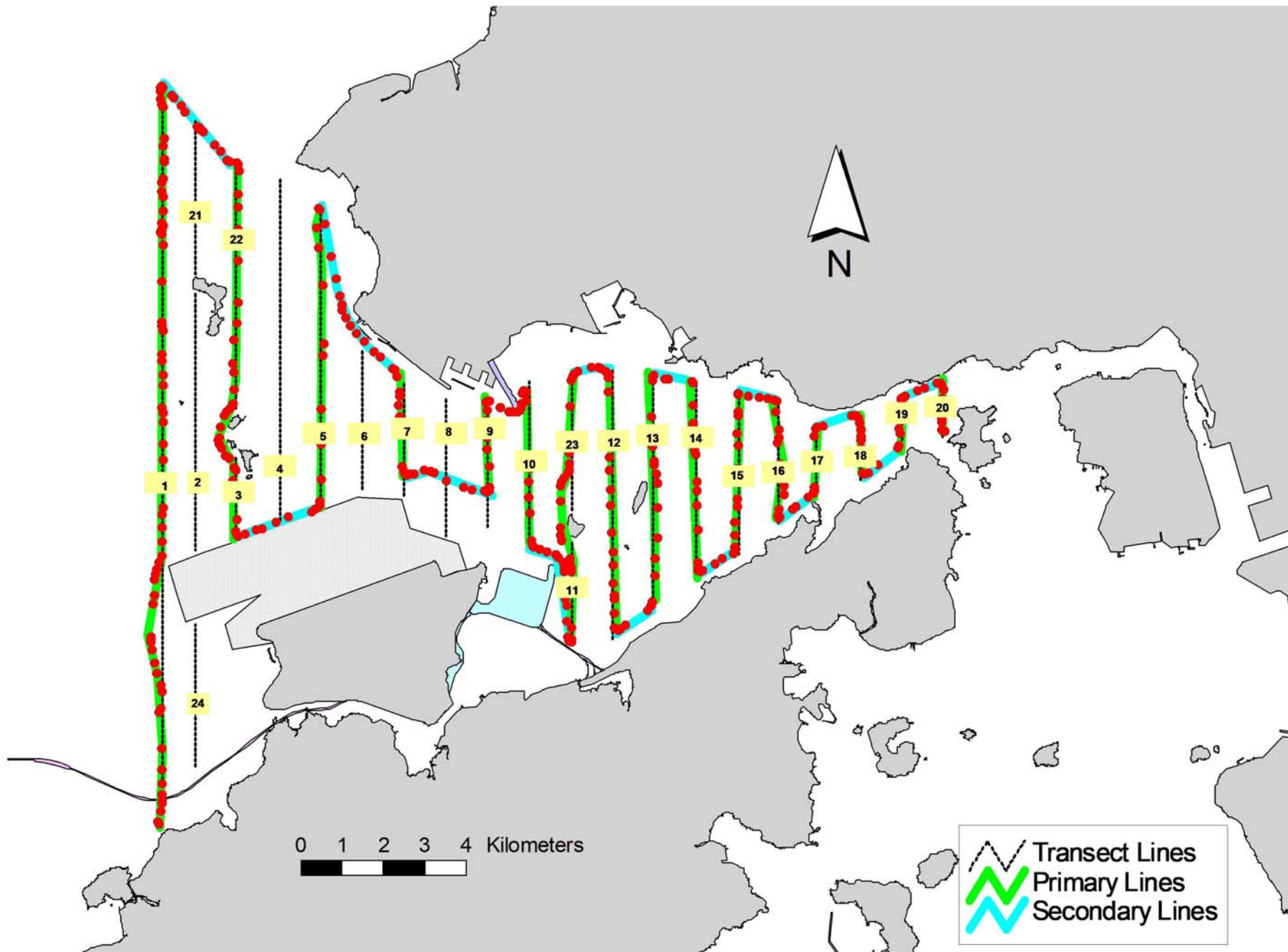


Figure 4. Survey Route on August 21<sup>st</sup>, 2018 (from HKLR03 project)

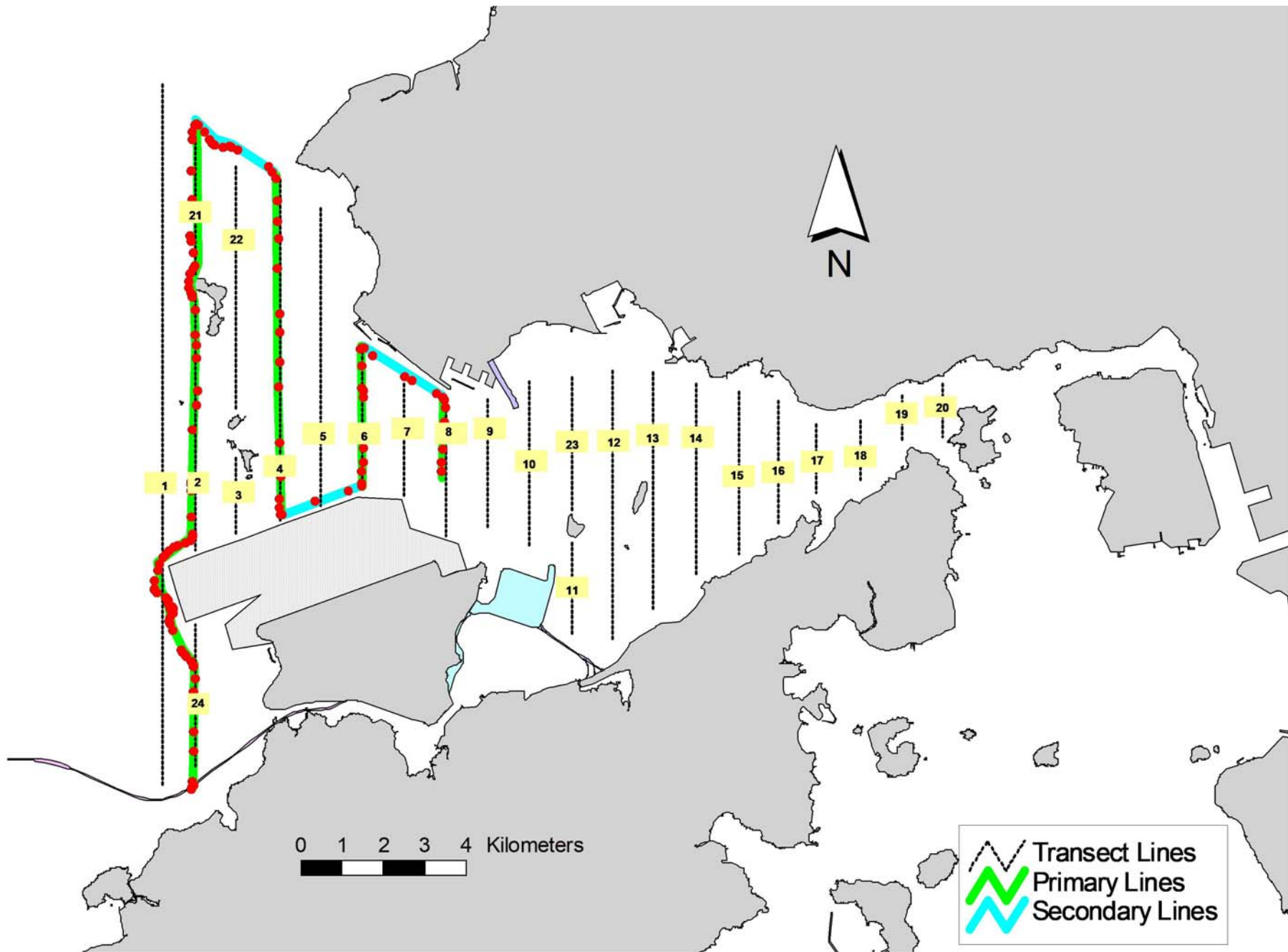


Figure 5. Survey Route on August 28<sup>th</sup>, 2018 (from HKLR03 project)



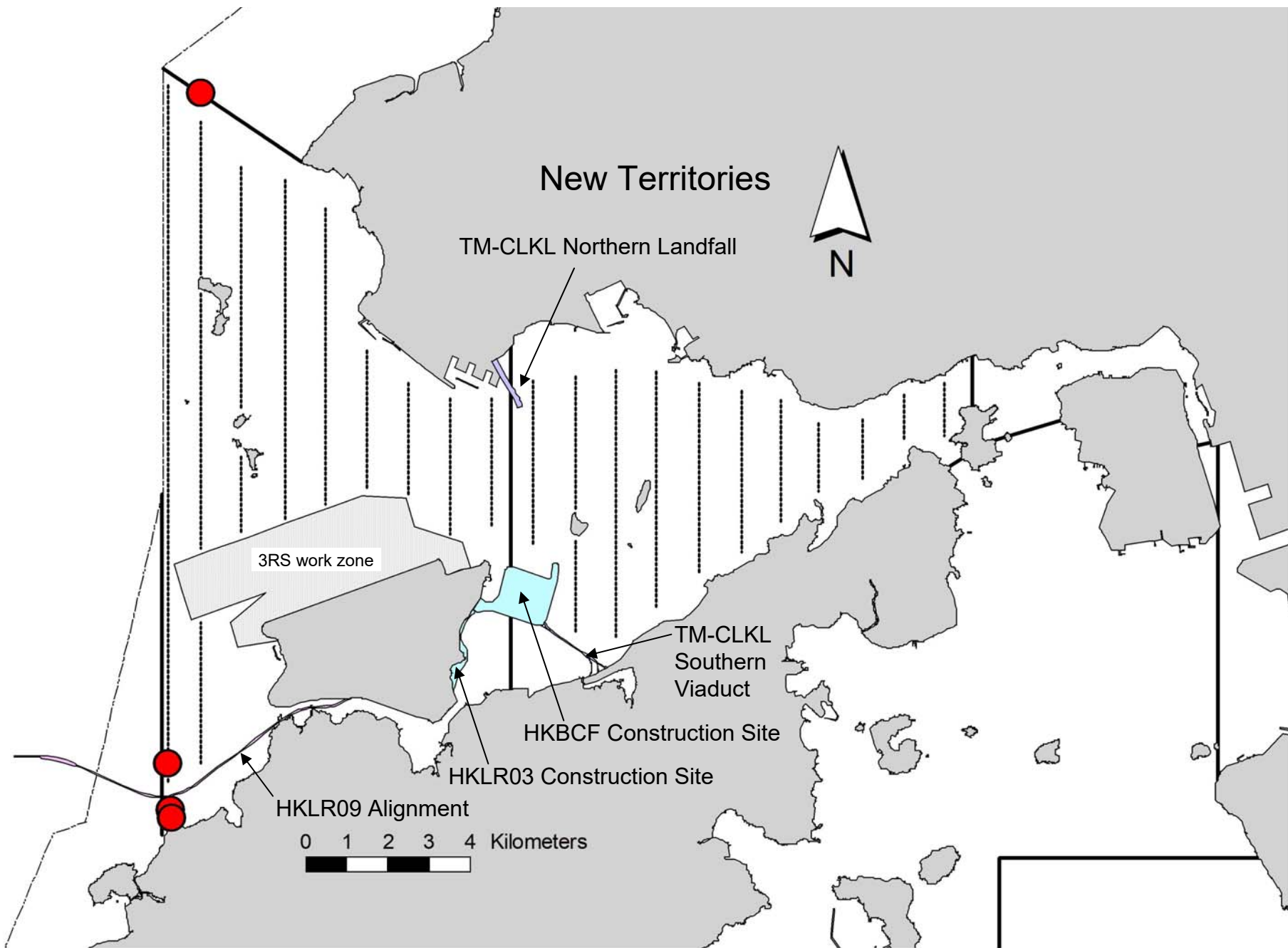


Figure 6. Distribution of Chinese White Dolphin Sightings during August 2018 HKLR03 Monitoring Surveys

## Appendix I. HKLR03 Survey Effort Database (August 2018)

(Abbreviations: BEAU = Beaufort Sea State; P = Primary Line Effort; S = Secondary Line Effort)

DATE	AREA	BEAU	EFFORT	SEASON	VESSEL	TYPE	P/S
1-Aug-18	NW LANTAU	2	28.28	SUMMER	STANDARD36826	HKLR	P
1-Aug-18	NW LANTAU	3	5.46	SUMMER	STANDARD36826	HKLR	P
1-Aug-18	NW LANTAU	2	7.13	SUMMER	STANDARD36826	HKLR	S
1-Aug-18	NW LANTAU	3	5.60	SUMMER	STANDARD36826	HKLR	S
1-Aug-18	NE LANTAU	2	34.52	SUMMER	STANDARD36826	HKLR	P
1-Aug-18	NE LANTAU	1	0.70	SUMMER	STANDARD36826	HKLR	S
1-Aug-18	NE LANTAU	2	11.98	SUMMER	STANDARD36826	HKLR	S
8-Aug-18	NW LANTAU	1	3.60	SUMMER	STANDARD36826	HKLR	P
8-Aug-18	NW LANTAU	2	14.70	SUMMER	STANDARD36826	HKLR	P
8-Aug-18	NW LANTAU	3	7.46	SUMMER	STANDARD36826	HKLR	P
8-Aug-18	NW LANTAU	2	5.34	SUMMER	STANDARD36826	HKLR	S
8-Aug-18	NW LANTAU	3	2.30	SUMMER	STANDARD36826	HKLR	S
21-Aug-18	NW LANTAU	1	1.50	SUMMER	STANDARD36826	HKLR	P
21-Aug-18	NW LANTAU	2	33.50	SUMMER	STANDARD36826	HKLR	P
21-Aug-18	NW LANTAU	2	13.30	SUMMER	STANDARD36826	HKLR	S
21-Aug-18	NE LANTAU	1	4.50	SUMMER	STANDARD36826	HKLR	P
21-Aug-18	NE LANTAU	2	27.89	SUMMER	STANDARD36826	HKLR	P
21-Aug-18	NE LANTAU	3	2.50	SUMMER	STANDARD36826	HKLR	P
21-Aug-18	NE LANTAU	1	1.10	SUMMER	STANDARD36826	HKLR	S
21-Aug-18	NE LANTAU	2	12.41	SUMMER	STANDARD36826	HKLR	S
28-Aug-18	NW LANTAU	2	21.50	SUMMER	STANDARD36826	HKLR	P
28-Aug-18	NW LANTAU	3	2.69	SUMMER	STANDARD36826	HKLR	P
28-Aug-18	NW LANTAU	2	7.60	SUMMER	STANDARD36826	HKLR	S
28-Aug-18	NW LANTAU	3	2.45	SUMMER	STANDARD36826	HKLR	S

**Appendix II. HKLR03 Chinese White Dolphin Sighting Database (August 2018)**

(Abberviations: STG# = Sighting Number; HRD SZ = Dolphin Herd Size; BEAU = Beaufort Sea State; PSD = Perpendicular Distance;  
BOAT ASSOC. = Fishing Boat Association; P/S: Sighting Made on Primary/Secondary Line)

DATE	STG #	TIME	HRD SZ	AREA	BEAU	PSD	EFFORT	TYPE	NORTHING	EASTING	SEASON	BOAT ASSOC.	P/S
1-Aug-18	1	1009	1	NW LANTAU	2	55	ON	HKLR	814838	804712	SUMMER	NONE	P
1-Aug-18	2	1015	3	NW LANTAU	2	234	ON	HKLR	815923	804662	SUMMER	NONE	P
1-Aug-18	3	1131	1	NW LANTAU	2	79	ON	HKLR	831204	805435	SUMMER	NONE	S
21-Aug-18	1	1012	1	NW LANTAU	1	ND	OFF	HKLR	814661	804753	SUMMER	NONE	



**Appendix III. Individual dolphins identified during HKLR03 monitoring surveys in August 2018**

<b>ID#</b>	<b>DATE</b>	<b>STG#</b>	<b>AREA</b>
NL12	01/08/18	3	NW LANTAU
NL104	01/08/18	2	NW LANTAU
NL145	01/08/18	1	NW LANTAU
	21/08/18	1	NW LANTAU
NL302	01/08/18	2	NW LANTAU
NL327	01/08/18	2	NW LANTAU

NL145\_20180801\_1



NL104\_20180801\_2



NL302\_20180801\_2



NL327\_20180801\_2



NL12\_20180801\_3



NL145\_20180821\_1



Appendix IV. Photographs of Identified Individual Dolphins in August 2018 (HKLR03)