

Figure 1. Transect Line Layout in Northwest and Northeast Lantau Survey Areas

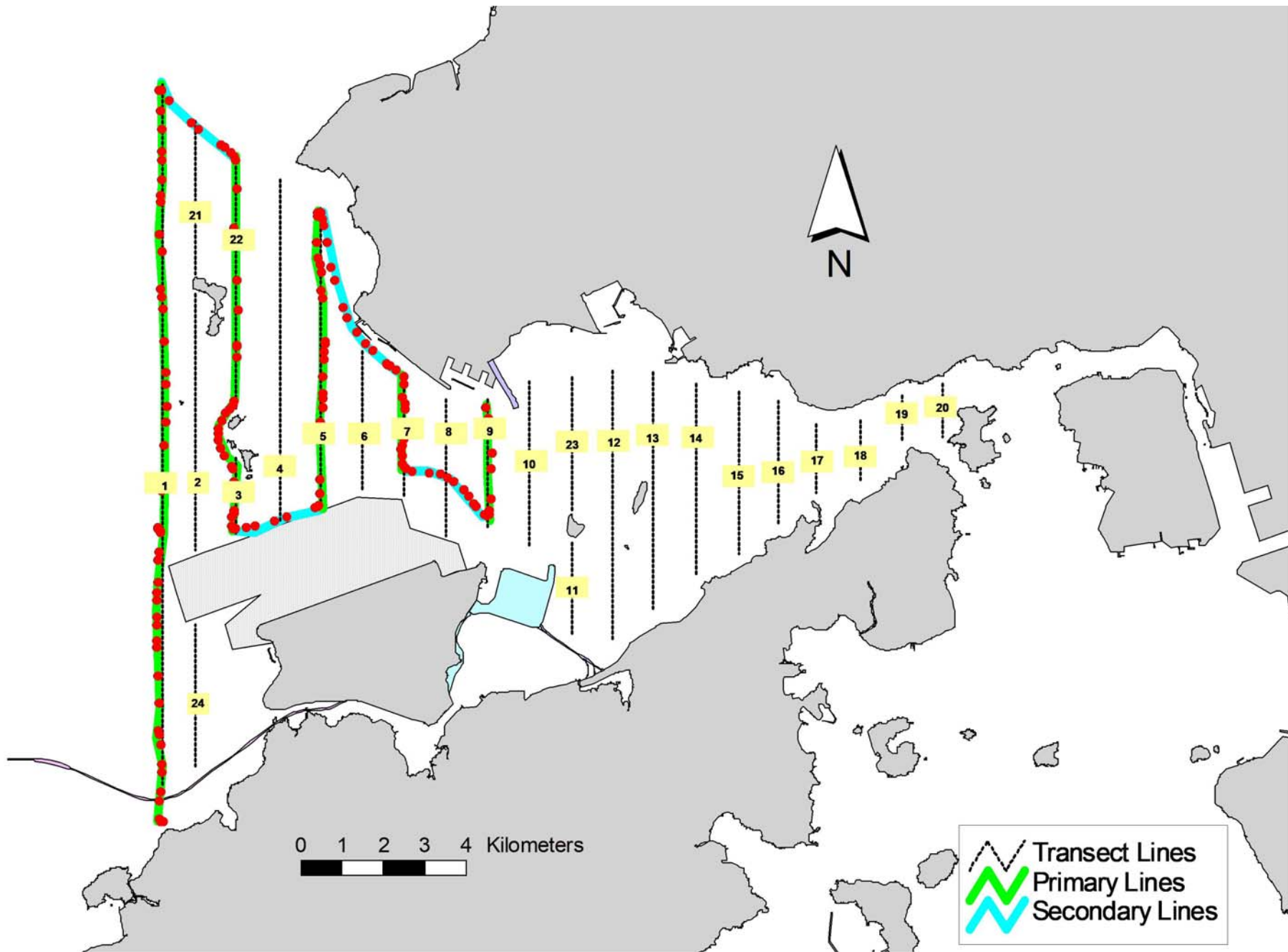


Figure 2. Survey Route on September 4th, 2018 (from HKLR03 project)

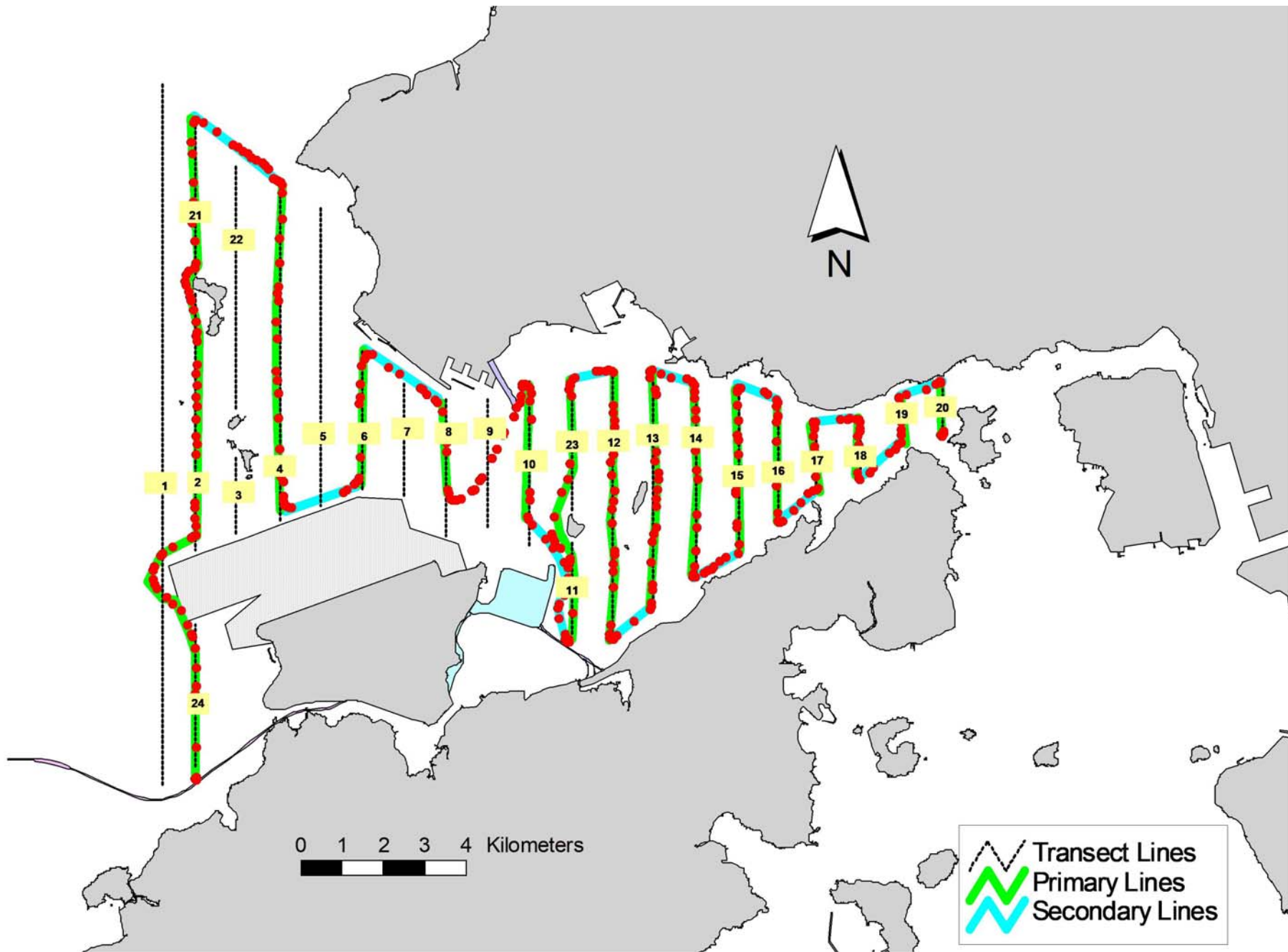


Figure 3. Survey Route on September 18th, 2018 (from HKLR03 project)

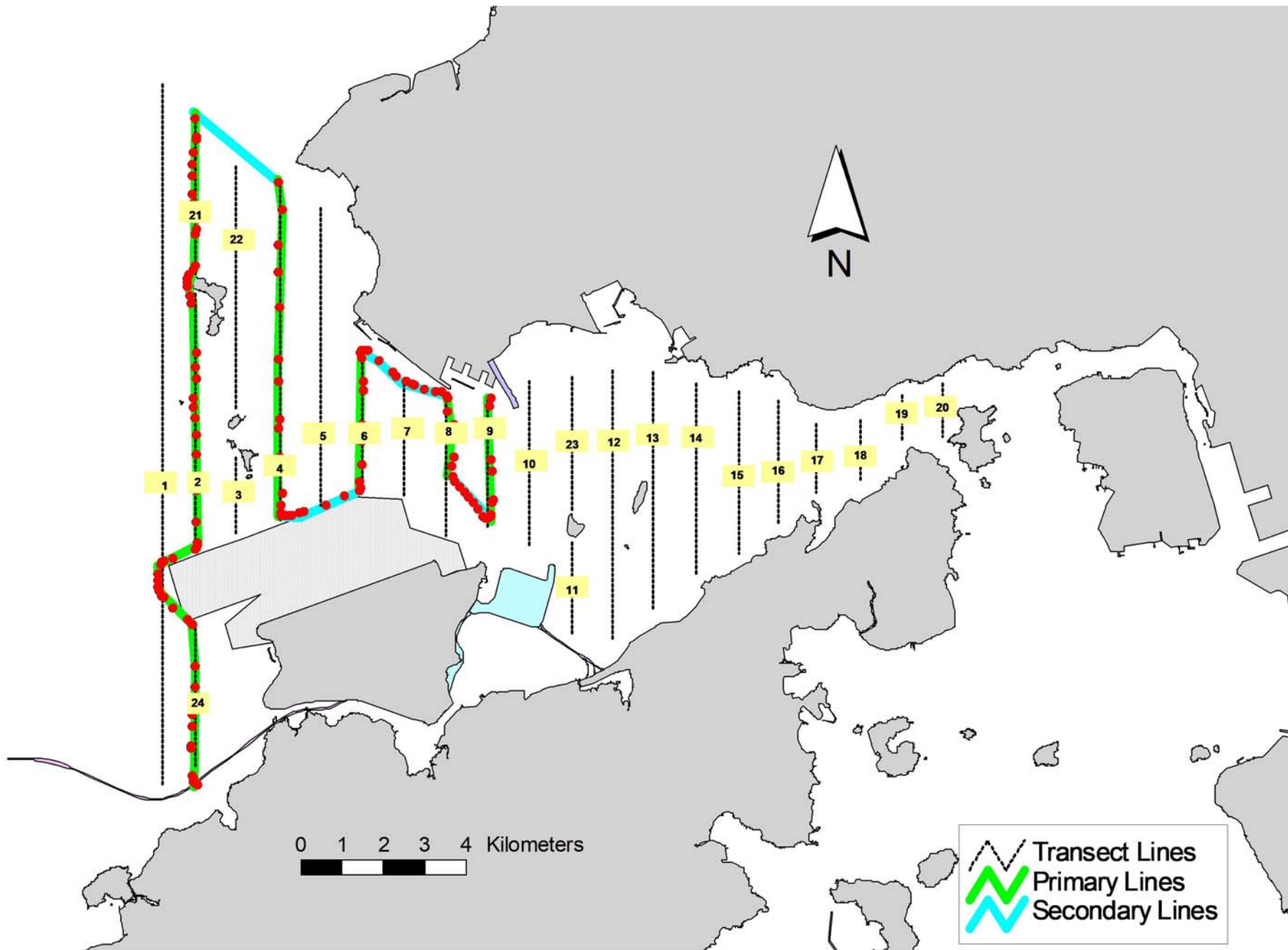


Figure 4. Survey Route on September 20th, 2018 (from HKLR03 project)

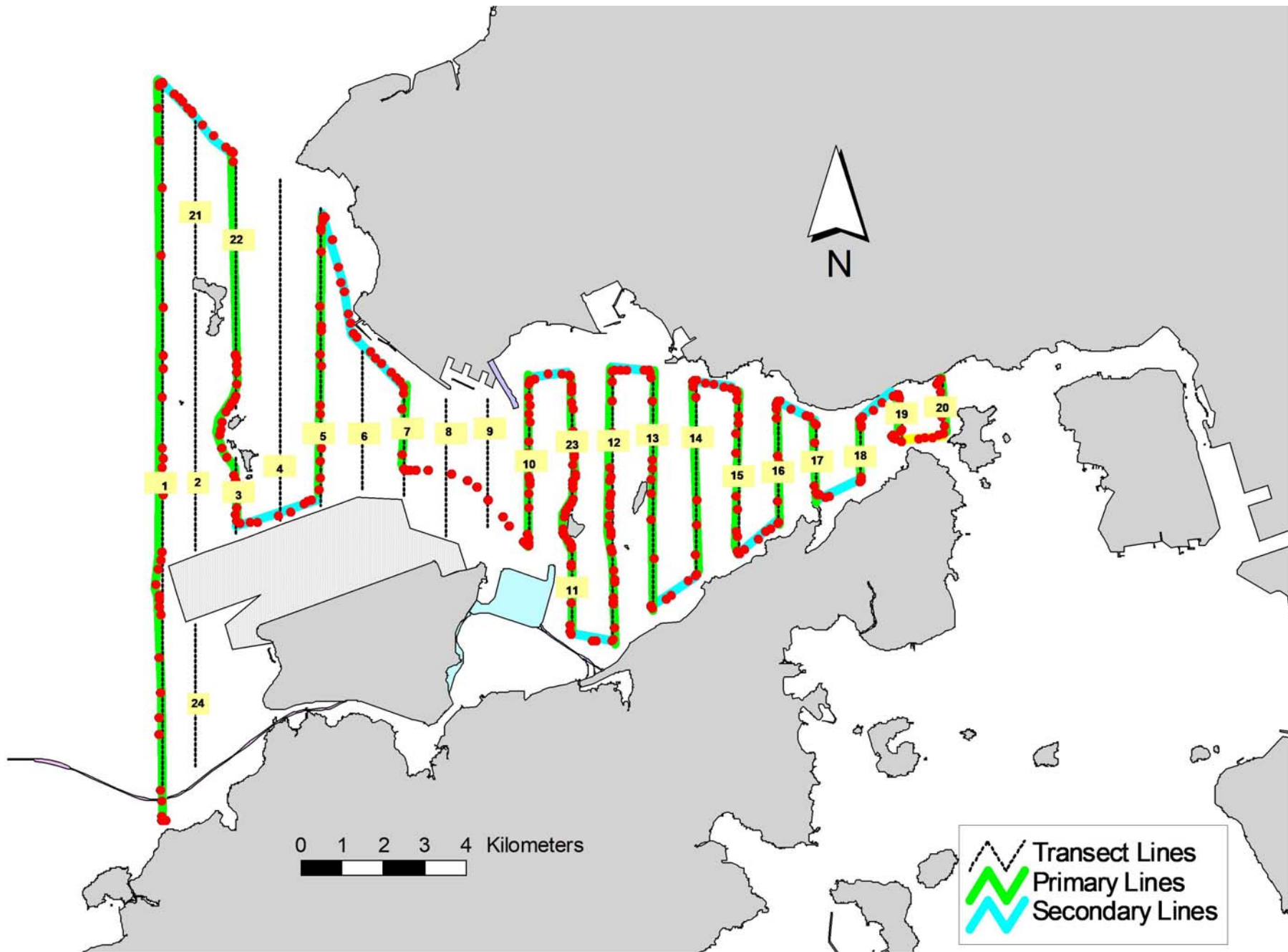


Figure 5. Survey Route on September 26th, 2018 (from HKLR03 project)

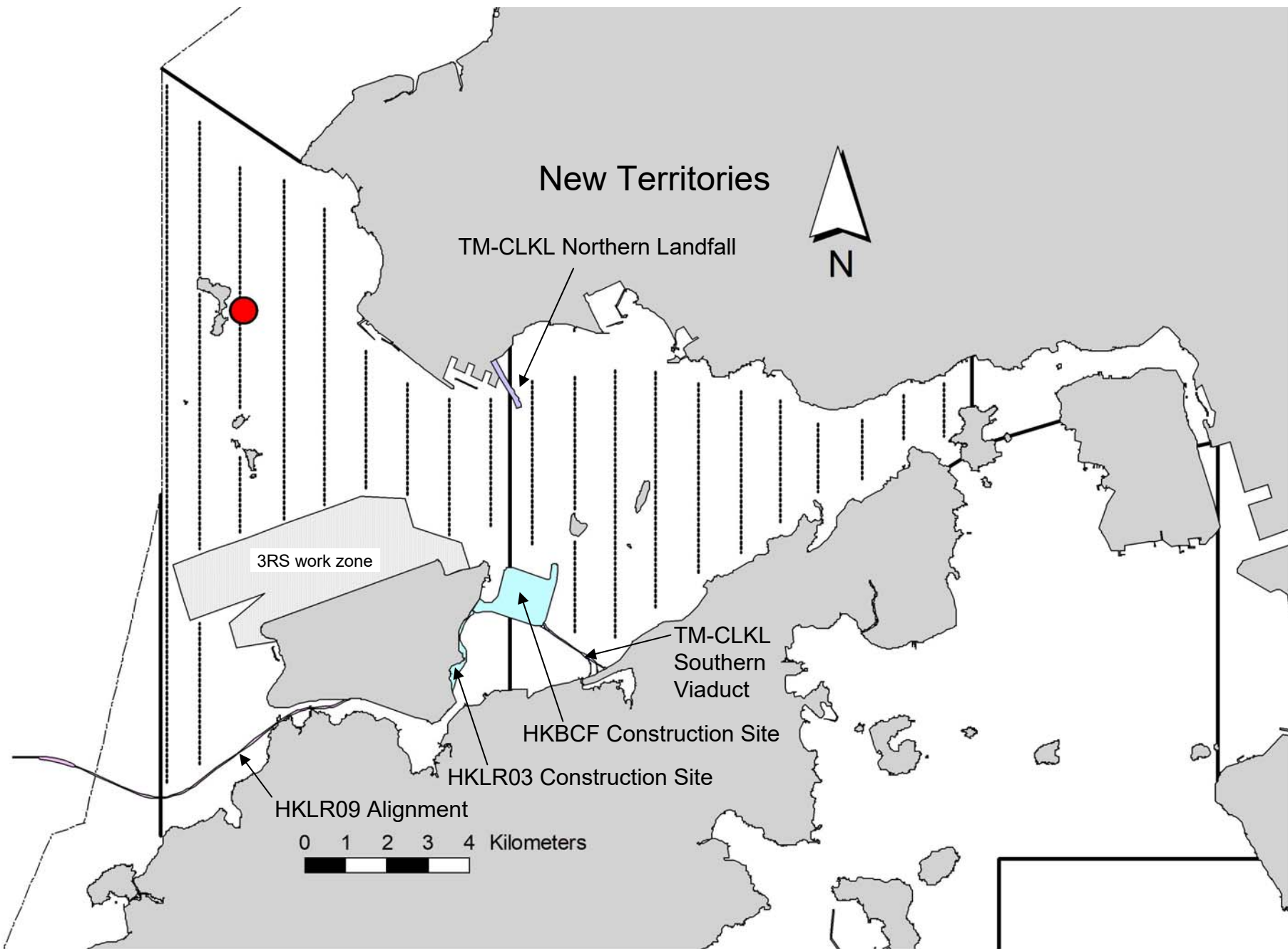


Figure 6. Distribution of Chinese White Dolphin Sightings during September 2018 HKLR03 Monitoring Surveys

Appendix I. HKLR03 Survey Effort Database (September 2018)

(Abbreviations: BEAU = Beaufort Sea State; P = Primary Line Effort; S = Secondary Line Effort)

DATE	AREA	BEAU	EFFORT	SEASON	VESSEL	TYPE	P/S
4-Sep-18	NW LANTAU	1	7.70	AUTUMN	STANDARD36826	HKLR	P
4-Sep-18	NW LANTAU	2	24.60	AUTUMN	STANDARD36826	HKLR	P
4-Sep-18	NW LANTAU	3	3.00	AUTUMN	STANDARD36826	HKLR	P
4-Sep-18	NW LANTAU	1	4.20	AUTUMN	STANDARD36826	HKLR	S
4-Sep-18	NW LANTAU	2	7.80	AUTUMN	STANDARD36826	HKLR	S
4-Sep-18	NW LANTAU	3	1.30	AUTUMN	STANDARD36826	HKLR	S
18-Sep-18	NE LANTAU	3	34.10	AUTUMN	STANDARD36826	HKLR	P
18-Sep-18	NE LANTAU	4	1.10	AUTUMN	STANDARD36826	HKLR	P
18-Sep-18	NE LANTAU	2	2.50	AUTUMN	STANDARD36826	HKLR	S
18-Sep-18	NE LANTAU	3	13.40	AUTUMN	STANDARD36826	HKLR	S
18-Sep-18	NW LANTAU	2	3.50	AUTUMN	STANDARD36826	HKLR	P
18-Sep-18	NW LANTAU	3	17.73	AUTUMN	STANDARD36826	HKLR	P
18-Sep-18	NW LANTAU	4	3.97	AUTUMN	STANDARD36826	HKLR	P
18-Sep-18	NW LANTAU	2	4.10	AUTUMN	STANDARD36826	HKLR	S
18-Sep-18	NW LANTAU	3	5.90	AUTUMN	STANDARD36826	HKLR	S
20-Sep-18	NW LANTAU	2	21.14	AUTUMN	STANDARD36826	HKLR	P
20-Sep-18	NW LANTAU	3	6.75	AUTUMN	STANDARD36826	HKLR	P
20-Sep-18	NW LANTAU	2	7.28	AUTUMN	STANDARD36826	HKLR	S
20-Sep-18	NW LANTAU	3	2.01	AUTUMN	STANDARD36826	HKLR	S
26-Sep-18	NE LANTAU	2	33.45	AUTUMN	STANDARD138716	HKLR	P
26-Sep-18	NE LANTAU	2	11.25	AUTUMN	STANDARD138716	HKLR	S
26-Sep-18	NW LANTAU	2	13.12	AUTUMN	STANDARD138716	HKLR	P
26-Sep-18	NW LANTAU	3	20.65	AUTUMN	STANDARD138716	HKLR	P
26-Sep-18	NW LANTAU	2	10.51	AUTUMN	STANDARD138716	HKLR	S
26-Sep-18	NW LANTAU	3	2.62	AUTUMN	STANDARD138716	HKLR	S

Appendix II. HKLR03 Chinese White Dolphin Sighting Database (September 2018)

(Abbreviations: STG# = Sighting Number; HRD SZ = Dolphin Herd Size; BEAU = Beaufort Sea State; PSD = Perpendicular Distance; BOAT ASSOC. = Fishing Boat Association; P/S: Sighting Made on Primary/Secondary Line)

DATE	STG #	TIME	HRD SZ	AREA	BEAU	PSD	EFFORT	TYPE	NORTHING	EASTING	SEASON	BOAT ASSOC.	P/S
26-Sep-18	1	1433	2	NW LANTAU	2	258	ON	HKLR	826241	806517	AUTUMN	NONE	P

Appendix III. Individual dolphins identified during HKLR03 monitoring surveys in September 2018

ID#	DATE	STG#	AREA
NL182	26/09/18	1	NW LANTAU



Appendix IV. Photographs of Identified Individual Dolphin in
September 2018 (HKLR03)