

Figure 1. Transect Line Layout in Northwest and Northeast Lantau Survey Areas

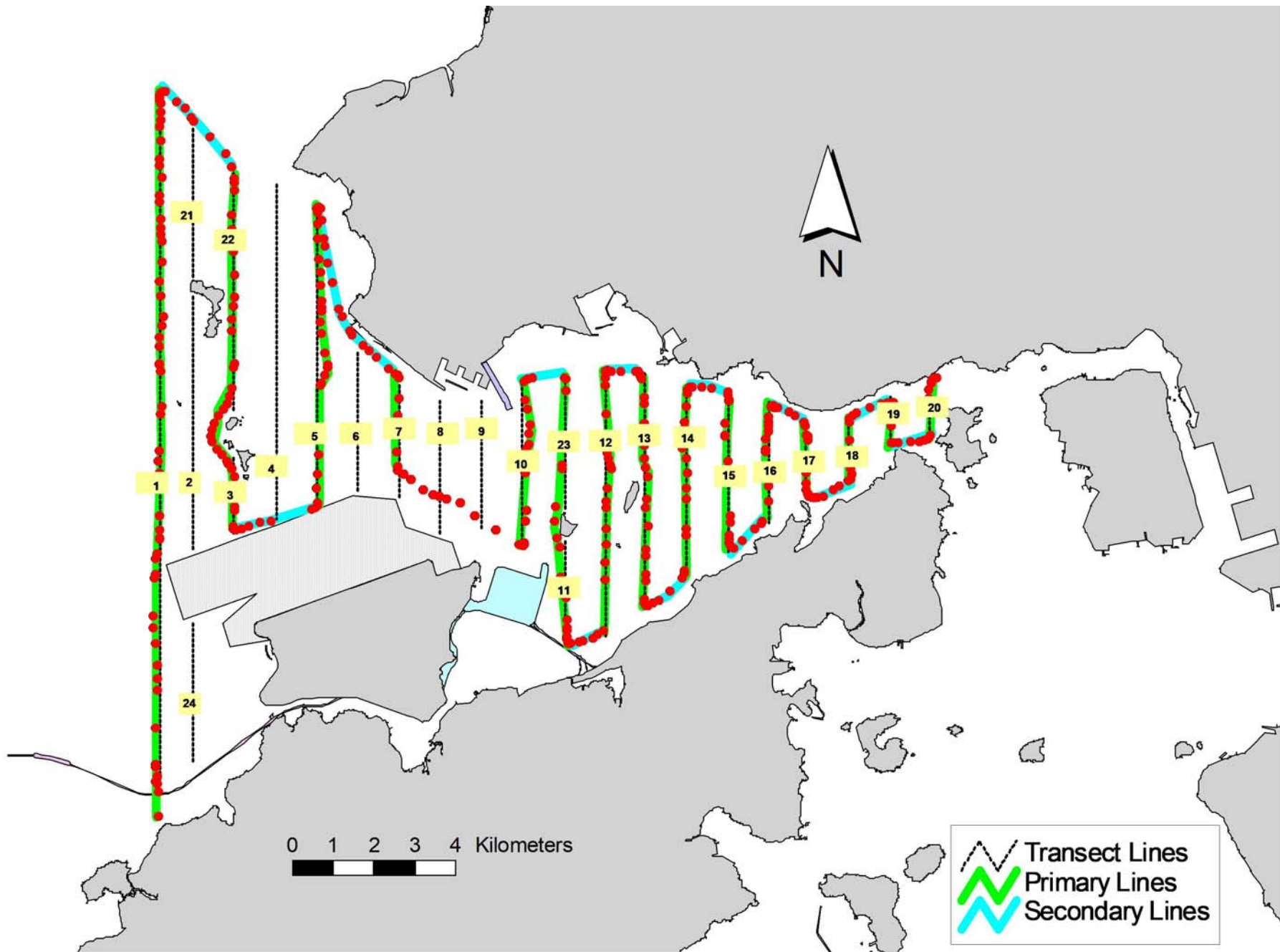


Figure 2. Survey Route on October 4<sup>th</sup>, 2018 (from HKLR03 project)

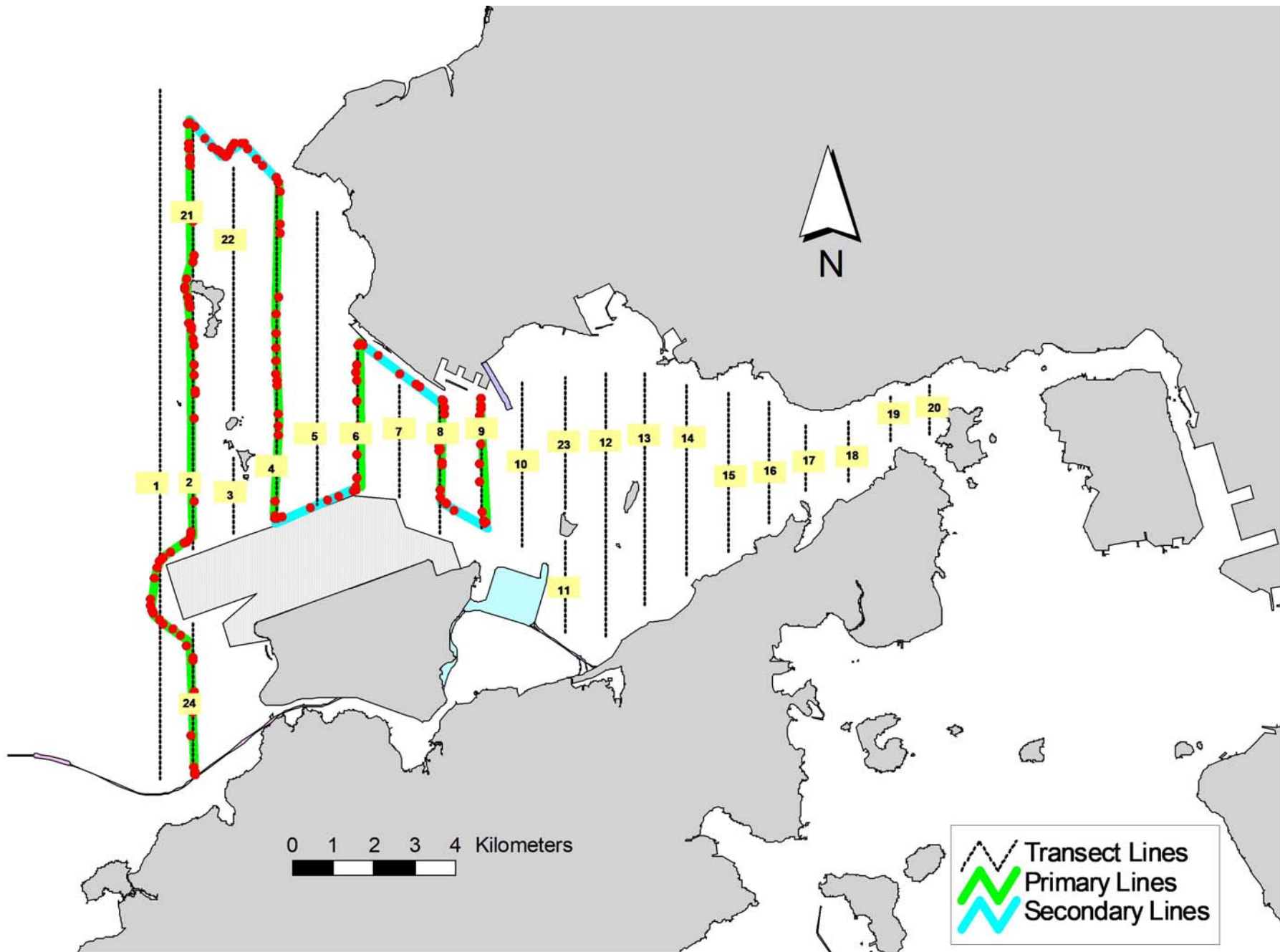


Figure 3. Survey Route on October 11<sup>th</sup>, 2018 (from HKLR03 project)

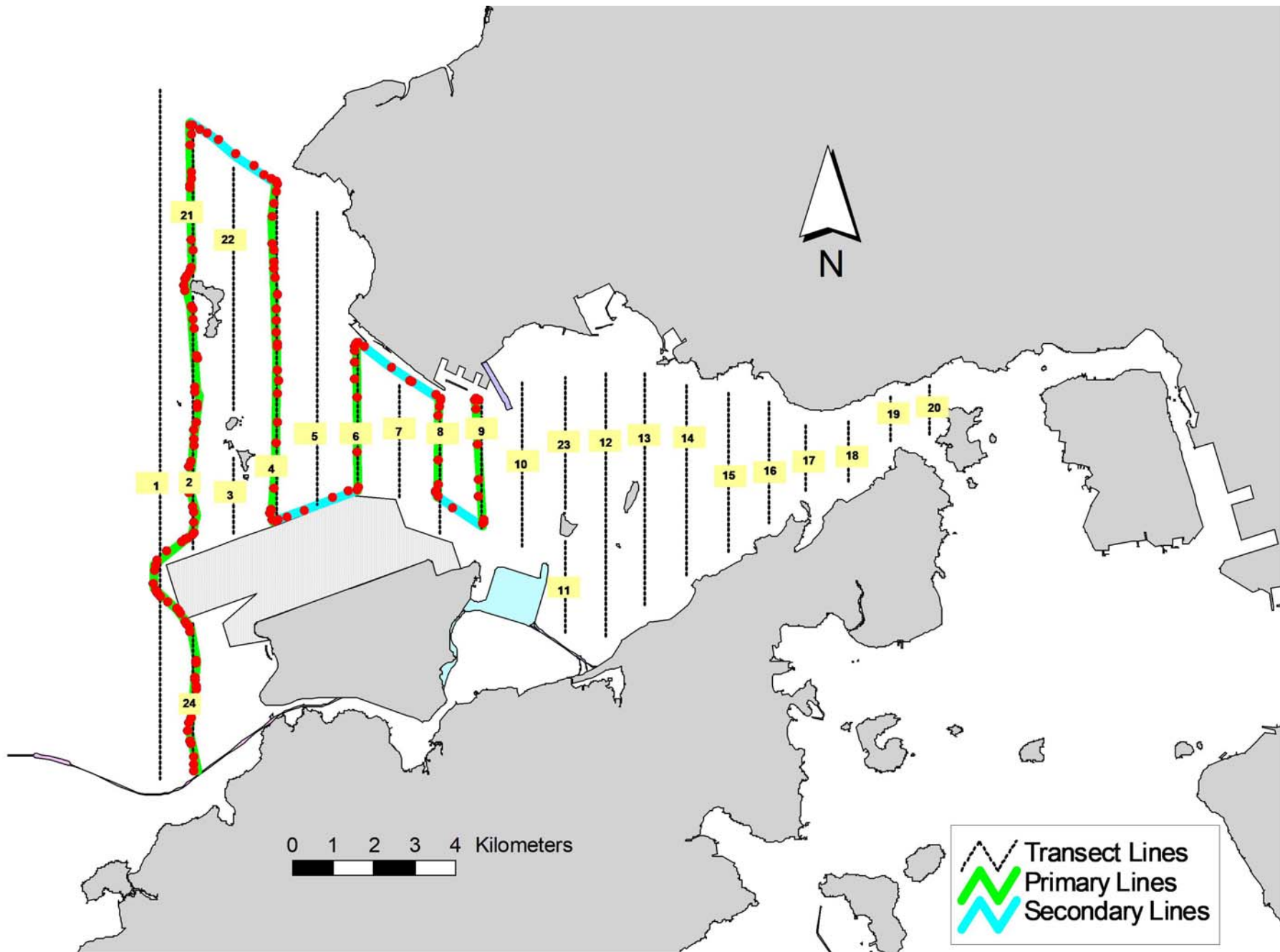


Figure 4. Survey Route on October 16<sup>th</sup>, 2018 (from HKLR03 project)

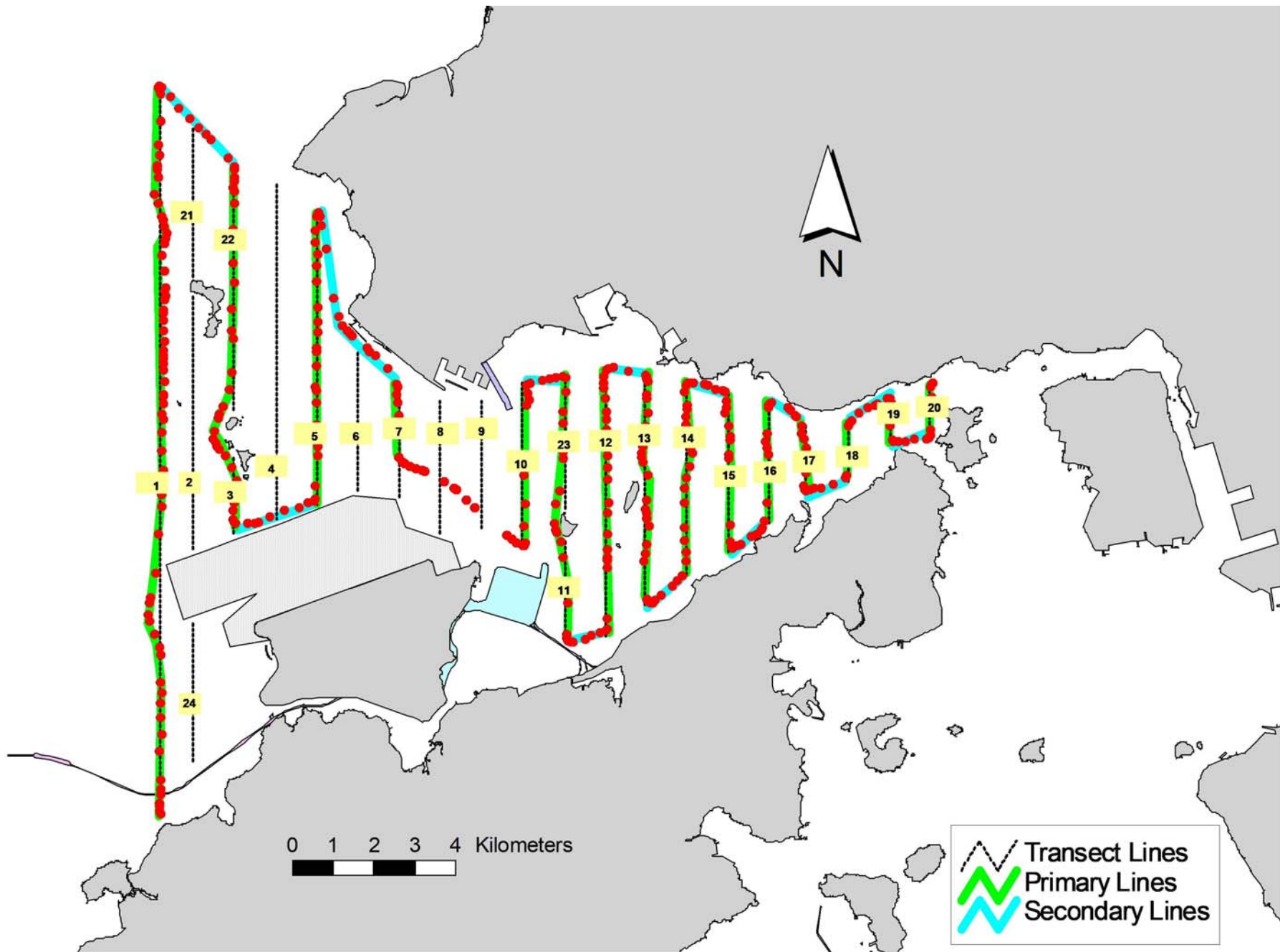


Figure 5. Survey Route on October 18<sup>th</sup>, 2018 (from HKLR03 project)

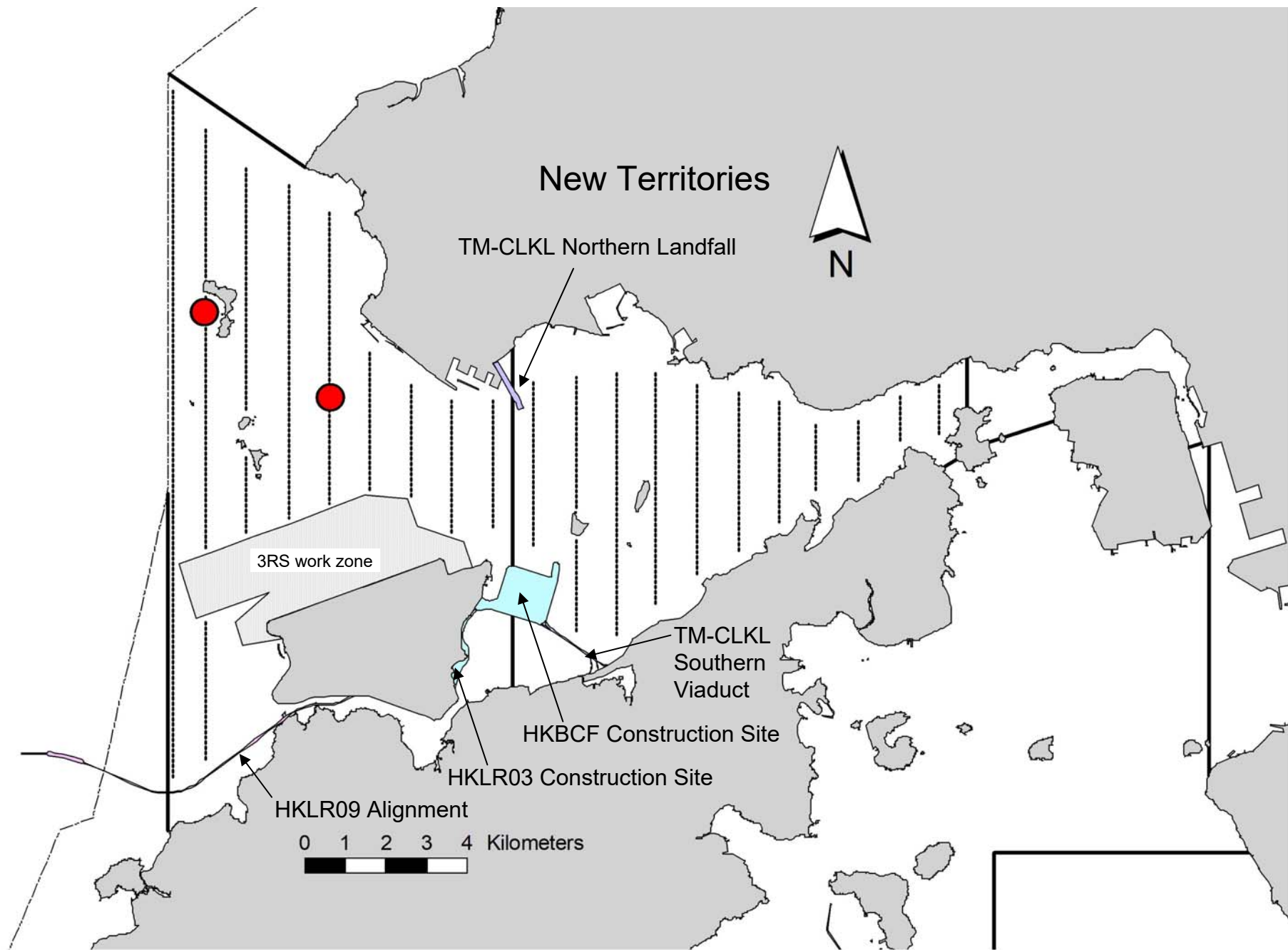


Figure 6. Distribution of Chinese White Dolphin Sightings during October 2018 HKLR03 Monitoring Surveys

## Appendix I. HKLR03 Survey Effort Database (October 2018)

(Abbreviations: BEAU = Beaufort Sea State; P = Primary Line Effort; S = Secondary Line Effort)

DATE	AREA	BEAU	EFFORT	SEASON	VESSEL	TYPE	P/S
4-Oct-18	NW LANTAU	2	19.20	AUTUMN	STANDARD36826	HKLR	P
4-Oct-18	NW LANTAU	3	12.68	AUTUMN	STANDARD36826	HKLR	P
4-Oct-18	NW LANTAU	4	0.62	AUTUMN	STANDARD36826	HKLR	P
4-Oct-18	NW LANTAU	2	6.10	AUTUMN	STANDARD36826	HKLR	S
4-Oct-18	NW LANTAU	3	5.60	AUTUMN	STANDARD36826	HKLR	S
4-Oct-18	NE LANTAU	2	19.33	AUTUMN	STANDARD36826	HKLR	P
4-Oct-18	NE LANTAU	3	15.44	AUTUMN	STANDARD36826	HKLR	P
4-Oct-18	NE LANTAU	2	8.06	AUTUMN	STANDARD36826	HKLR	S
4-Oct-18	NE LANTAU	3	5.07	AUTUMN	STANDARD36826	HKLR	S
11-Oct-18	NW LANTAU	2	15.31	AUTUMN	STANDARD36826	HKLR	P
11-Oct-18	NW LANTAU	3	12.41	AUTUMN	STANDARD36826	HKLR	P
11-Oct-18	NW LANTAU	2	4.07	AUTUMN	STANDARD36826	HKLR	S
11-Oct-18	NW LANTAU	3	9.41	AUTUMN	STANDARD36826	HKLR	S
16-Oct-18	NW LANTAU	2	23.58	AUTUMN	STANDARD36826	HKLR	P
16-Oct-18	NW LANTAU	3	5.15	AUTUMN	STANDARD36826	HKLR	P
16-Oct-18	NW LANTAU	2	10.36	AUTUMN	STANDARD36826	HKLR	S
16-Oct-18	NW LANTAU	3	2.11	AUTUMN	STANDARD36826	HKLR	S
18-Oct-18	NW LANTAU	2	32.45	AUTUMN	STANDARD36826	HKLR	P
18-Oct-18	NW LANTAU	2	11.05	AUTUMN	STANDARD36826	HKLR	S
18-Oct-18	NE LANTAU	2	34.26	AUTUMN	STANDARD36826	HKLR	P
18-Oct-18	NE LANTAU	3	2.27	AUTUMN	STANDARD36826	HKLR	P
18-Oct-18	NE LANTAU	2	11.07	AUTUMN	STANDARD36826	HKLR	S

## Appendix II. HKLR03 Chinese White Dolphin Sighting Database (October 2018)

(Abbreviations: STG# = Sighting Number; HRD SZ = Dolphin Herd Size; BEAU = Beaufort Sea State; PSD = Perpendicular Distance; BOAT ASSOC. = Fishing Boat Association; P/S: Sighting Made on Primary/Secondary Line)

DATE	STG #	TIME	HRD SZ	AREA	BEAU	PSD	EFFORT	TYPE	NORTHING	EASTING	SEASON	BOAT ASSOC.	P/S
11-Oct-18	1	1222	4	NW LANTAU	3	362	ON	HKLR	826265	805415	AUTUMN	NONE	S
18-Oct-18	1	1232	2	NW LANTAU	2	145	ON	HKLR	824310	808501	AUTUMN	NONE	P



**Appendix III. Individual dolphins identified during HKLR03 monitoring surveys in October 2018**

<b>ID#</b>	<b>DATE</b>	<b>STG#</b>	<b>AREA</b>
NL136	11/10/18	1	NW LANTAU
	18/10/18	1	NW LANTAU
NL182	11/10/18	1	NW LANTAU
NL261	11/10/18	1	NW LANTAU
NL272	11/10/18	1	NW LANTAU
NL328	18/10/18	1	NW LANTAU



Appendix IV. Photographs of Identified Individual Dolphins in October 2018 (HKLR03)