

Appendix F

## Impact Dolphin Monitoring Survey Results

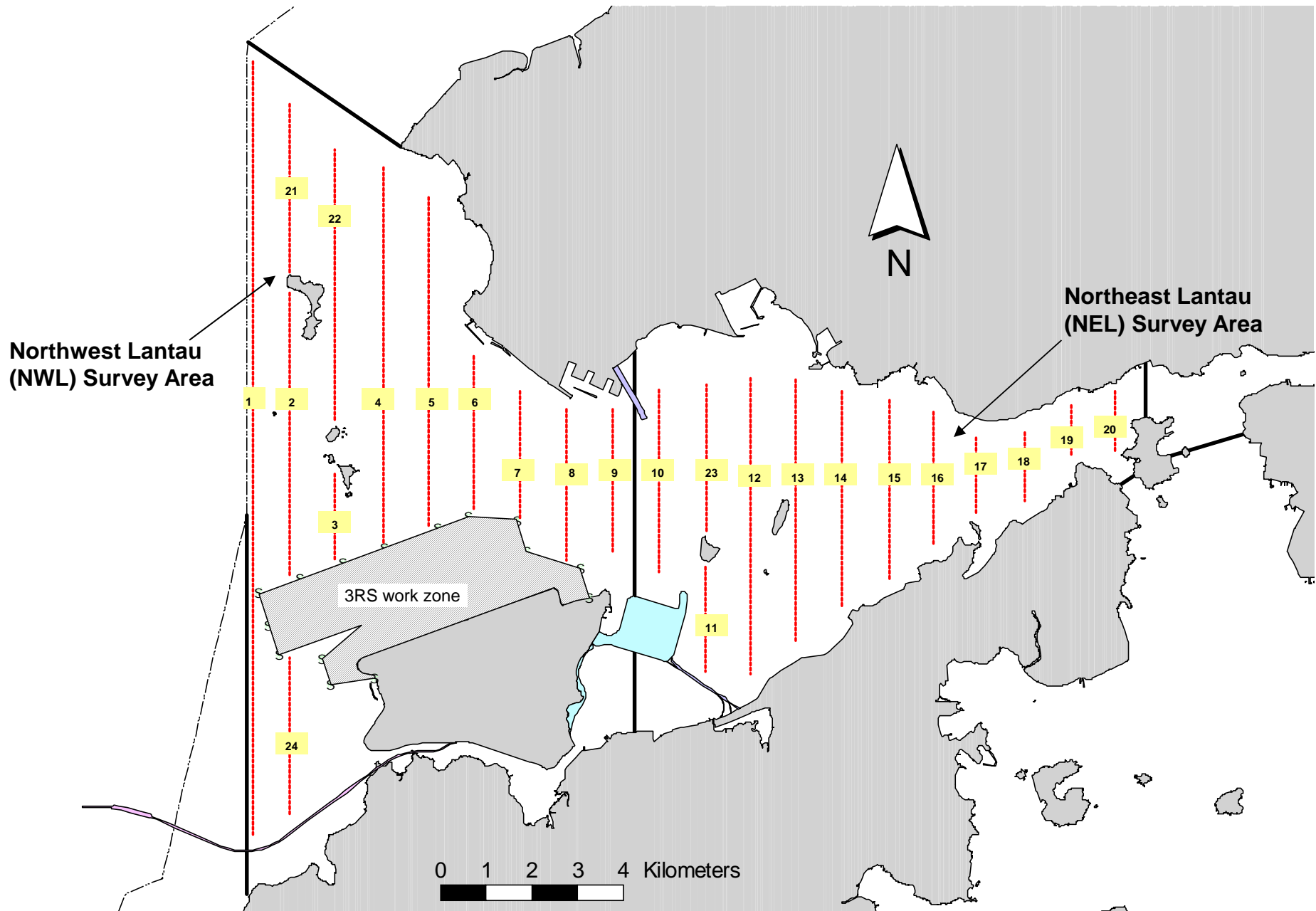


Figure 1. Transect Line Layout in Northwest and Northeast Lantau Survey Areas

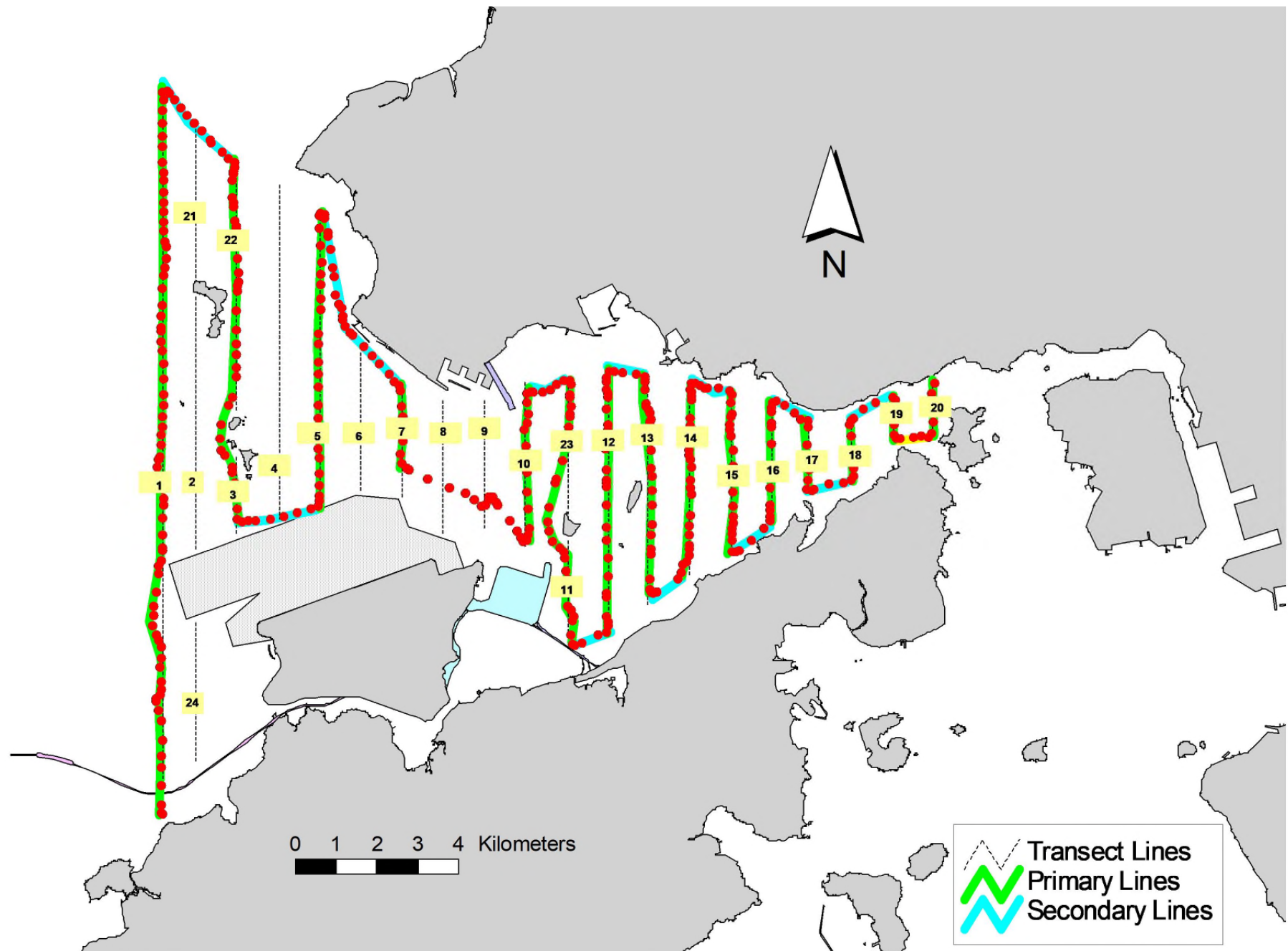


Figure 2. Survey Route on October 8<sup>th</sup>, 2019 (from TMCLKL08 project)

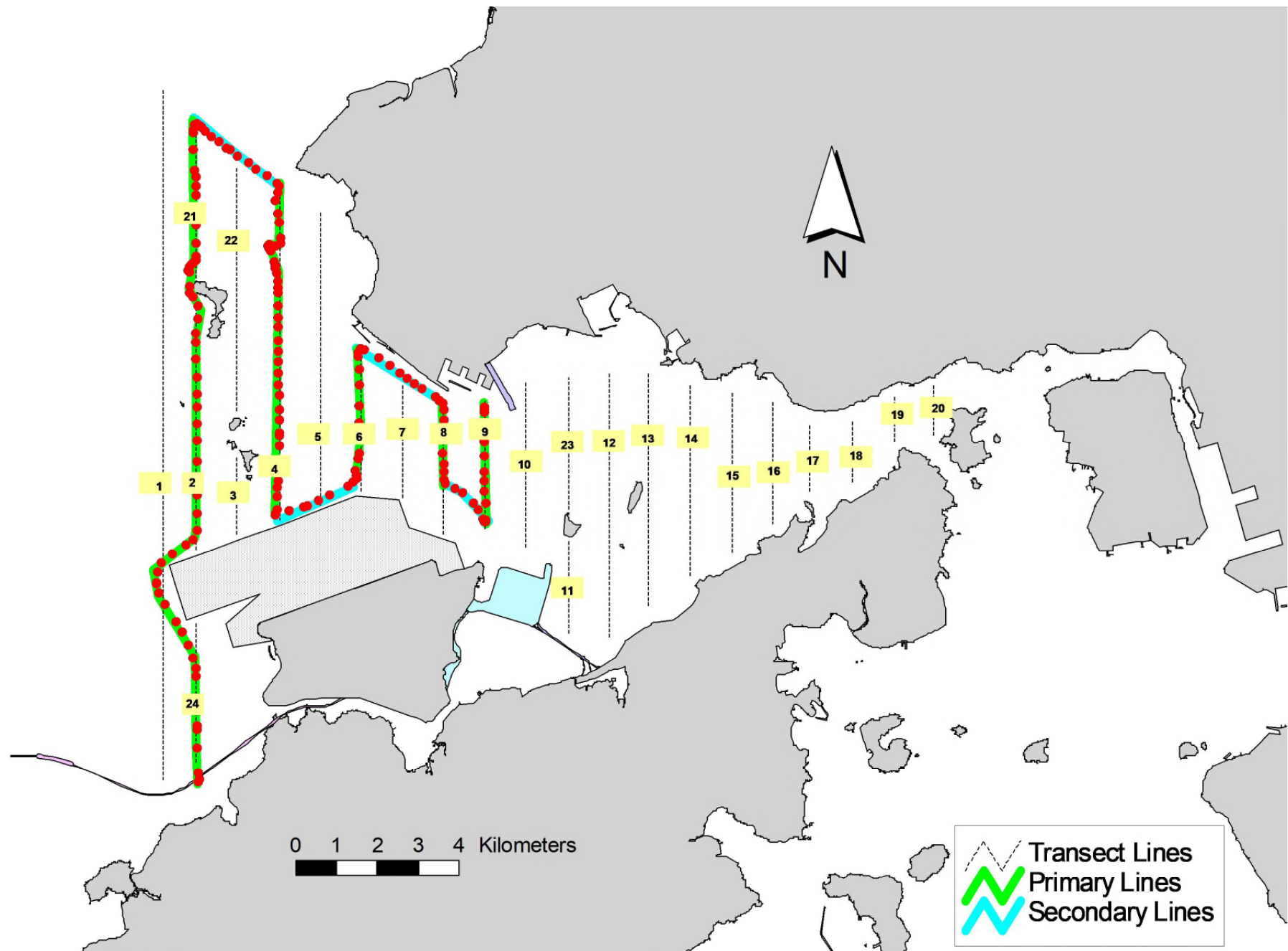


Figure 3. Survey Route on October 9<sup>th</sup>, 2019 (from TMCLKL08 project)

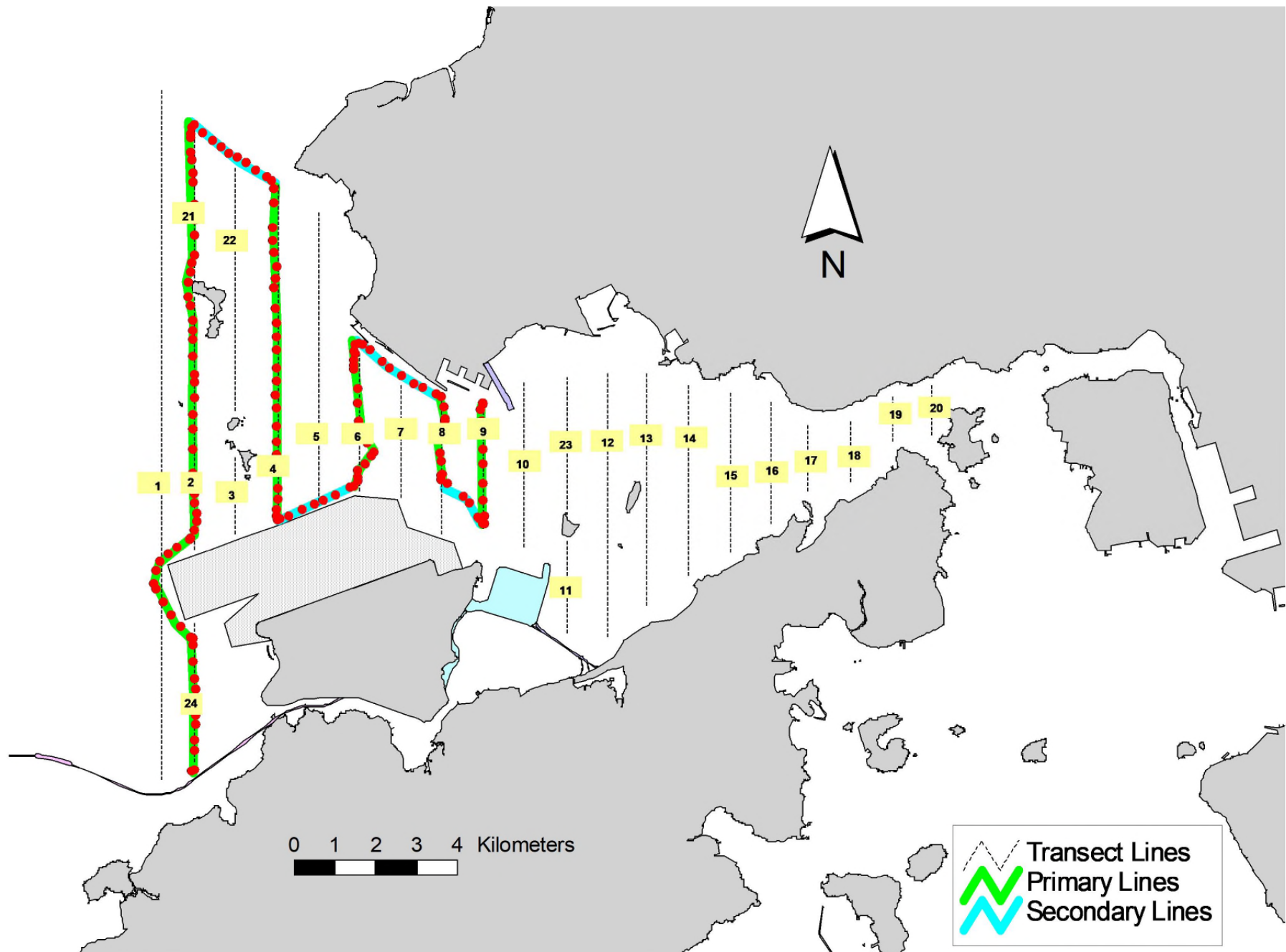


Figure 4. Survey Route on October 14<sup>th</sup>, 2019 (from TMCLKL08 project)

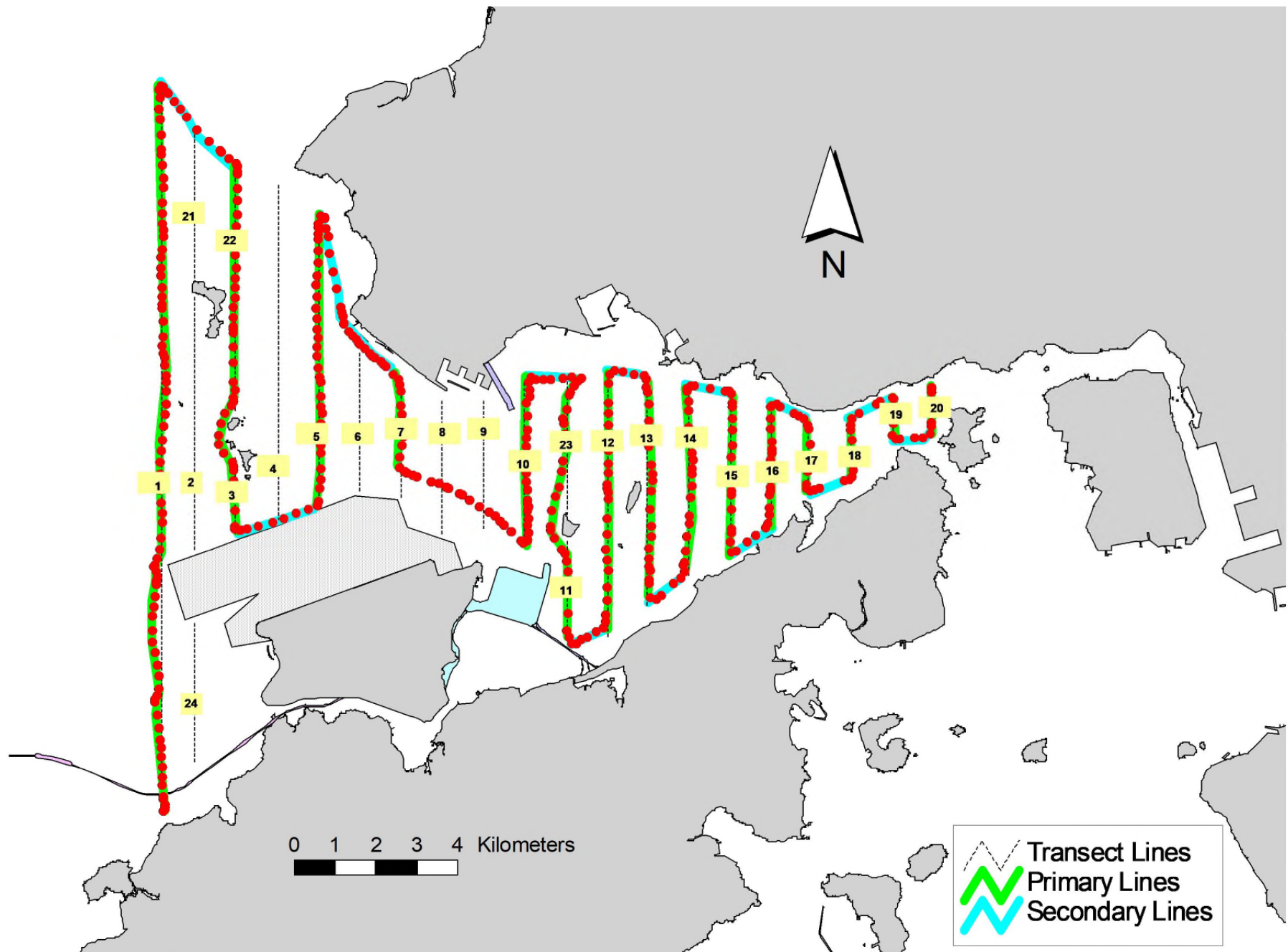


Figure 5. Survey Route on October 29<sup>th</sup>, 2019 (from TMCLKL08 project)

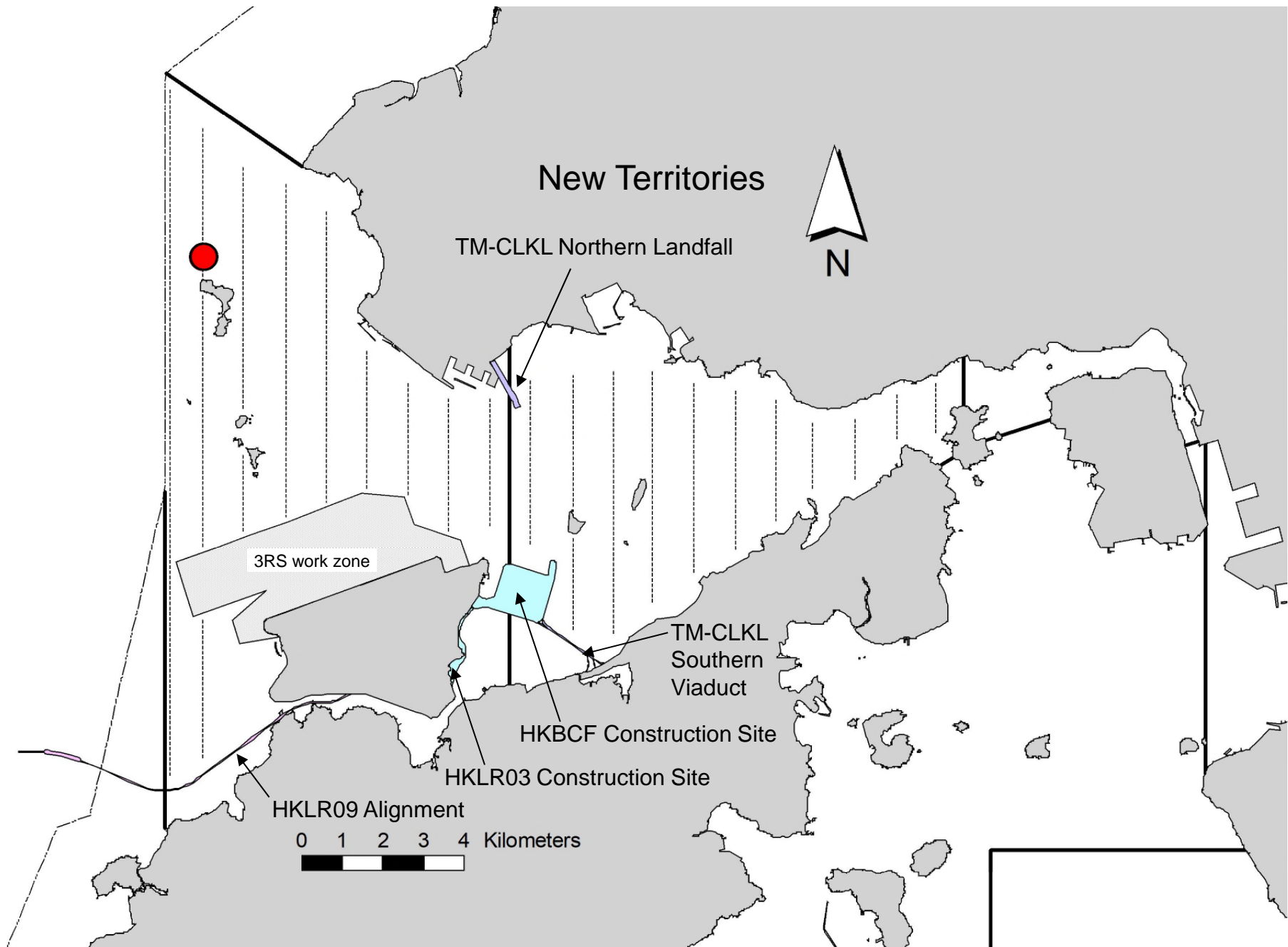


Figure 6. Distribution of Chinese White Dolphin Sightings during October 2019 TMCLKL08 Monitoring Surveys

## Appendix I. TMCLKL Survey Effort Database (October 2019)

(Abbreviations: BEAU = Beaufort Sea State; P = Primary Line Effort; S = Secondary Line Effort)

DATE	AREA	BEAU	EFFORT	SEASON	VESSEL	TYPE	P/S
8-Oct-19	NW LANTAU	1	3.70	AUTUMN	STANDARD36826	TMCLKL	P
8-Oct-19	NW LANTAU	2	23.60	AUTUMN	STANDARD36826	TMCLKL	P
8-Oct-19	NW LANTAU	3	5.20	AUTUMN	STANDARD36826	TMCLKL	P
8-Oct-19	NW LANTAU	2	8.30	AUTUMN	STANDARD36826	TMCLKL	S
8-Oct-19	NW LANTAU	3	2.80	AUTUMN	STANDARD36826	TMCLKL	S
8-Oct-19	NE LANTAU	2	11.50	AUTUMN	STANDARD36826	TMCLKL	P
8-Oct-19	NE LANTAU	3	21.93	AUTUMN	STANDARD36826	TMCLKL	P
8-Oct-19	NE LANTAU	2	5.40	AUTUMN	STANDARD36826	TMCLKL	S
8-Oct-19	NE LANTAU	3	8.87	AUTUMN	STANDARD36826	TMCLKL	S
9-Oct-19	NW LANTAU	2	7.77	AUTUMN	STANDARD36826	TMCLKL	P
9-Oct-19	NW LANTAU	3	19.26	AUTUMN	STANDARD36826	TMCLKL	P
9-Oct-19	NW LANTAU	2	4.33	AUTUMN	STANDARD36826	TMCLKL	S
9-Oct-19	NW LANTAU	3	8.44	AUTUMN	STANDARD36826	TMCLKL	S
14-Oct-19	NW LANTAU	1	3.10	AUTUMN	STANDARD36826	TMCLKL	P
14-Oct-19	NW LANTAU	2	24.38	AUTUMN	STANDARD36826	TMCLKL	P
14-Oct-19	NW LANTAU	1	1.60	AUTUMN	STANDARD36826	TMCLKL	S
14-Oct-19	NW LANTAU	2	11.62	AUTUMN	STANDARD36826	TMCLKL	S
29-Oct-19	NW LANTAU	2	7.60	AUTUMN	STANDARD36826	TMCLKL	P
29-Oct-19	NW LANTAU	3	14.90	AUTUMN	STANDARD36826	TMCLKL	P
29-Oct-19	NW LANTAU	4	10.10	AUTUMN	STANDARD36826	TMCLKL	P
29-Oct-19	NW LANTAU	2	5.10	AUTUMN	STANDARD36826	TMCLKL	S
29-Oct-19	NW LANTAU	3	6.10	AUTUMN	STANDARD36826	TMCLKL	S
29-Oct-19	NE LANTAU	2	31.08	AUTUMN	STANDARD36826	TMCLKL	P
29-Oct-19	NE LANTAU	3	4.40	AUTUMN	STANDARD36826	TMCLKL	P
29-Oct-19	NE LANTAU	2	12.30	AUTUMN	STANDARD36826	TMCLKL	S



**Appendix II. TMCLKL Chinese White Dolphin Sighting Database (October 2019)**

(Abberviations: STG# = Sighting Number; HRD SZ = Dolphin Herd Size; BEAU = Beaufort Sea State; PSD = Perpendicular Distance; BOAT ASSOC. = Fishing Boat Association; P/S: Sighting Made on Primary/Secondary Lines)

DATE	STG #	TIME	HRD SZ	AREA	BEAU	PSD	EFFORT	TYPE	NORTHING	EASTING	SEASON	BOAT ASSOC.	P/S
9-Oct-19	1	1221	1	NW LANTAU	3	57	ON	TMCLKL	827538	805469	AUTUMN	NONE	P