

Appendix H

## Impact Dolphin Monitoring Survey Results

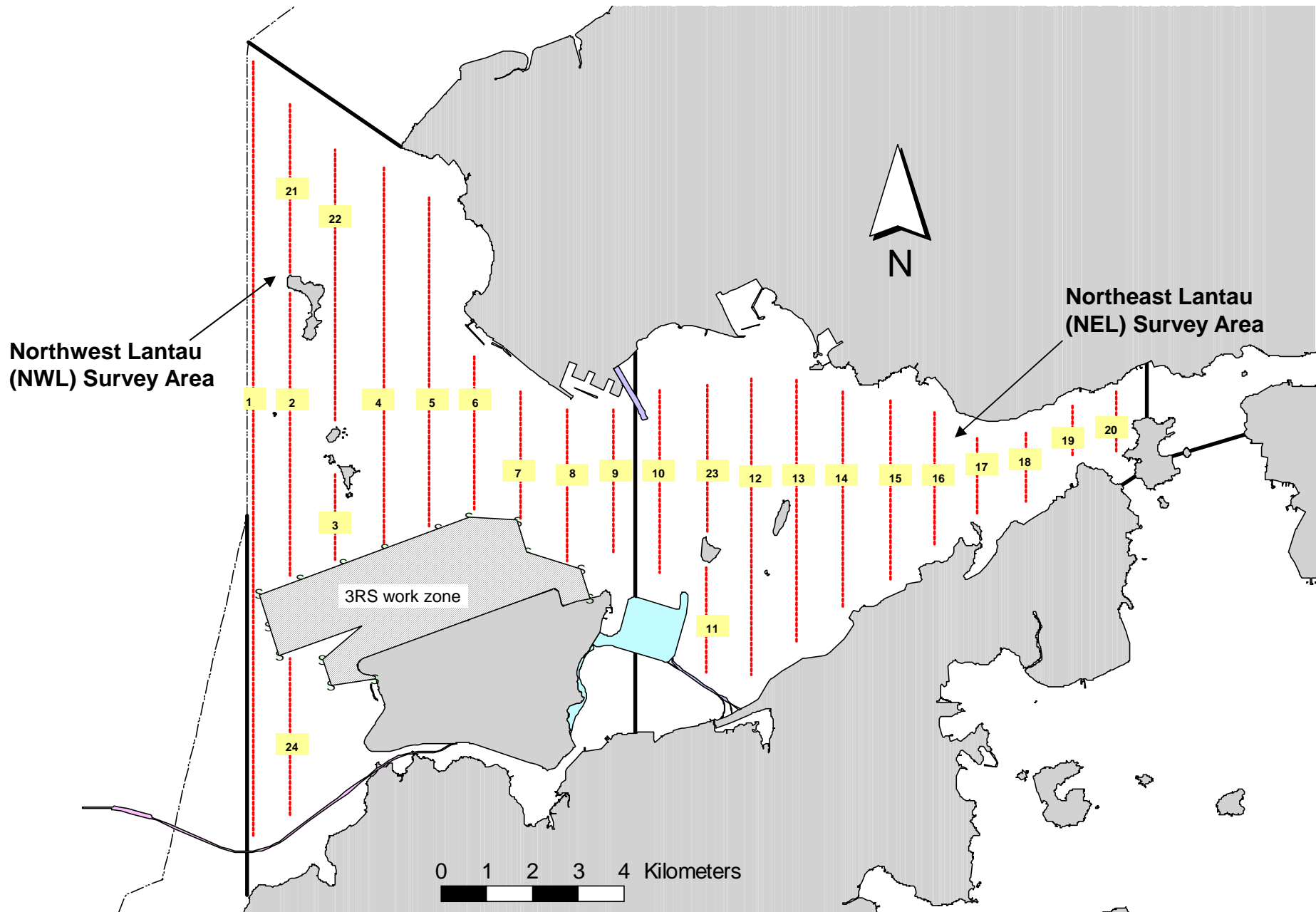


Figure 1. Transect Line Layout in Northwest and Northeast Lantau Survey Areas

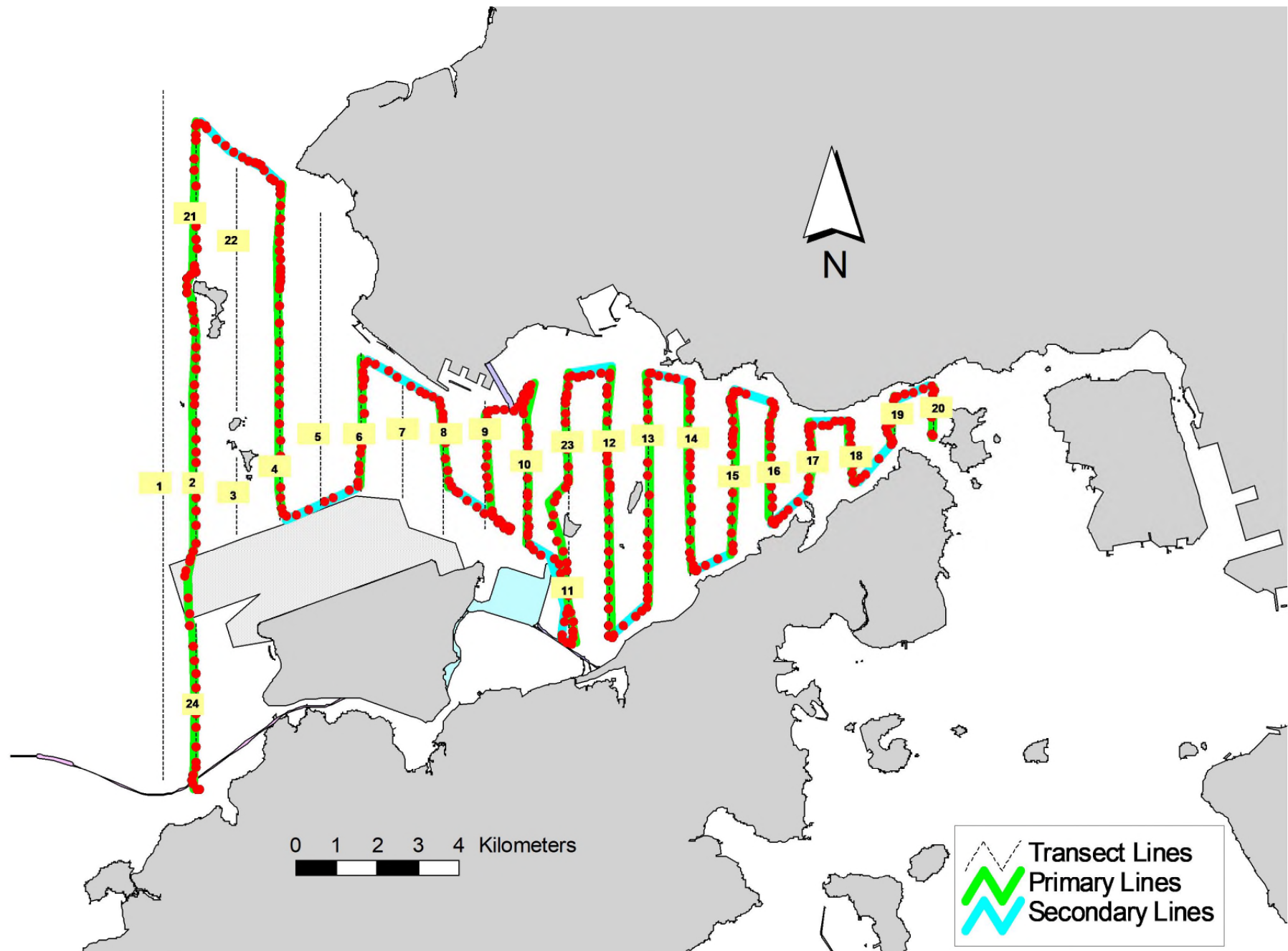


Figure 2. Survey Route on November 5<sup>th</sup>, 2019 (from TMCLKL08 surveys)

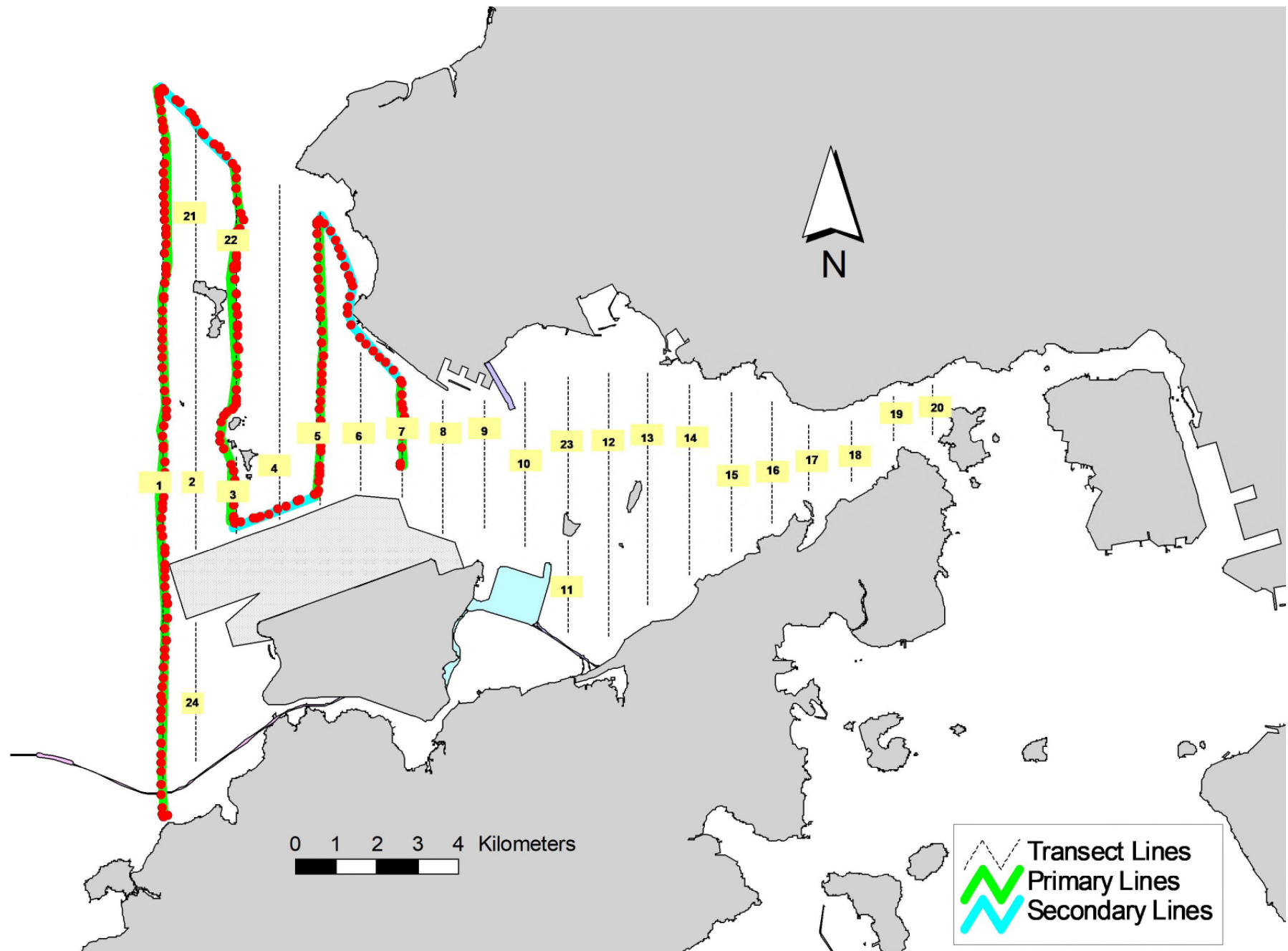


Figure 3. Survey Route on November 19<sup>th</sup>, 2019 (from TMCLKL08 surveys)

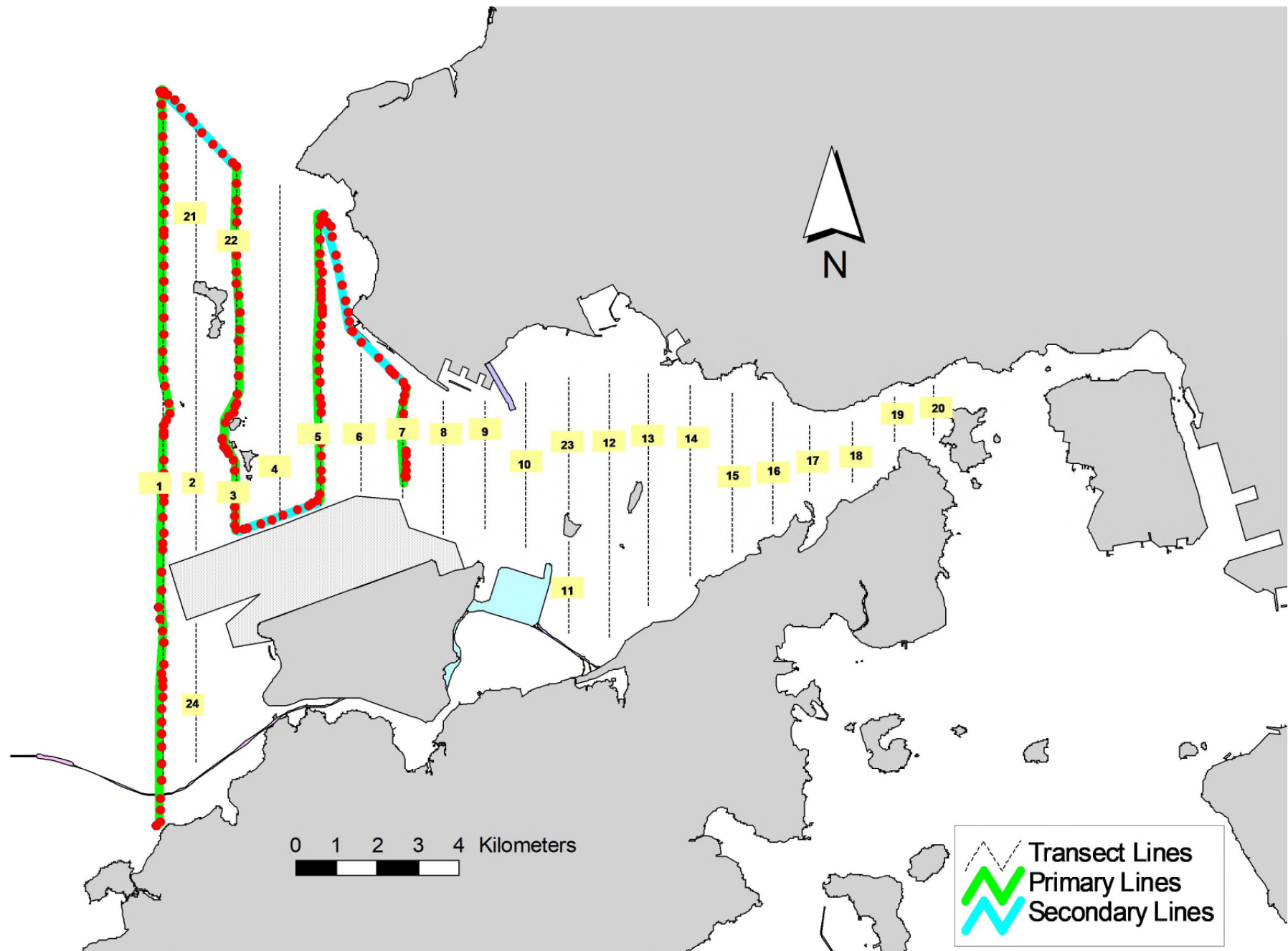


Figure 4. Survey Route on November 27<sup>th</sup>, 2019 (from TMCLKL08 surveys)

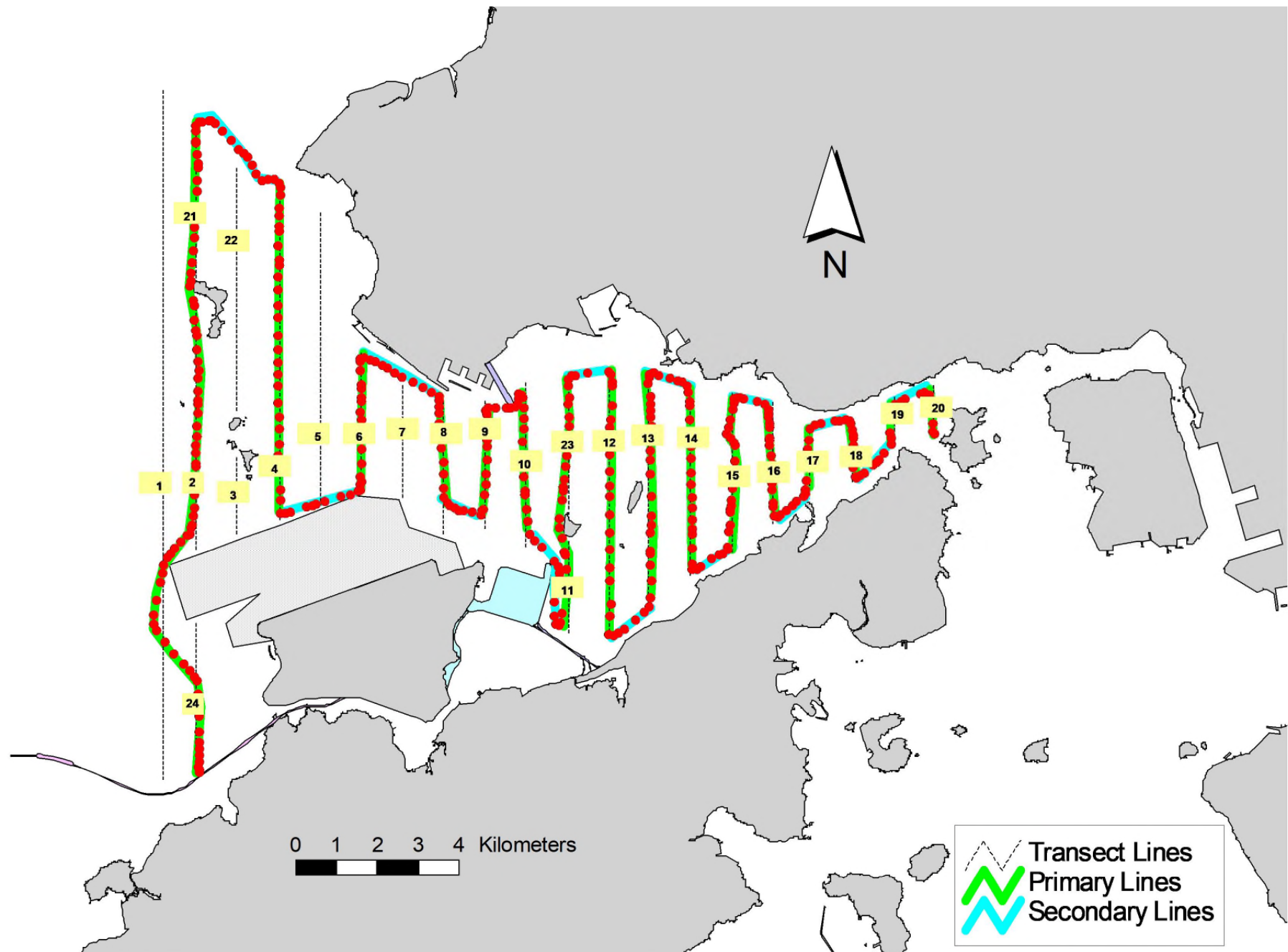


Figure 5. Survey Route on November 28<sup>th</sup>, 2019 (from TMCLKL08 surveys)

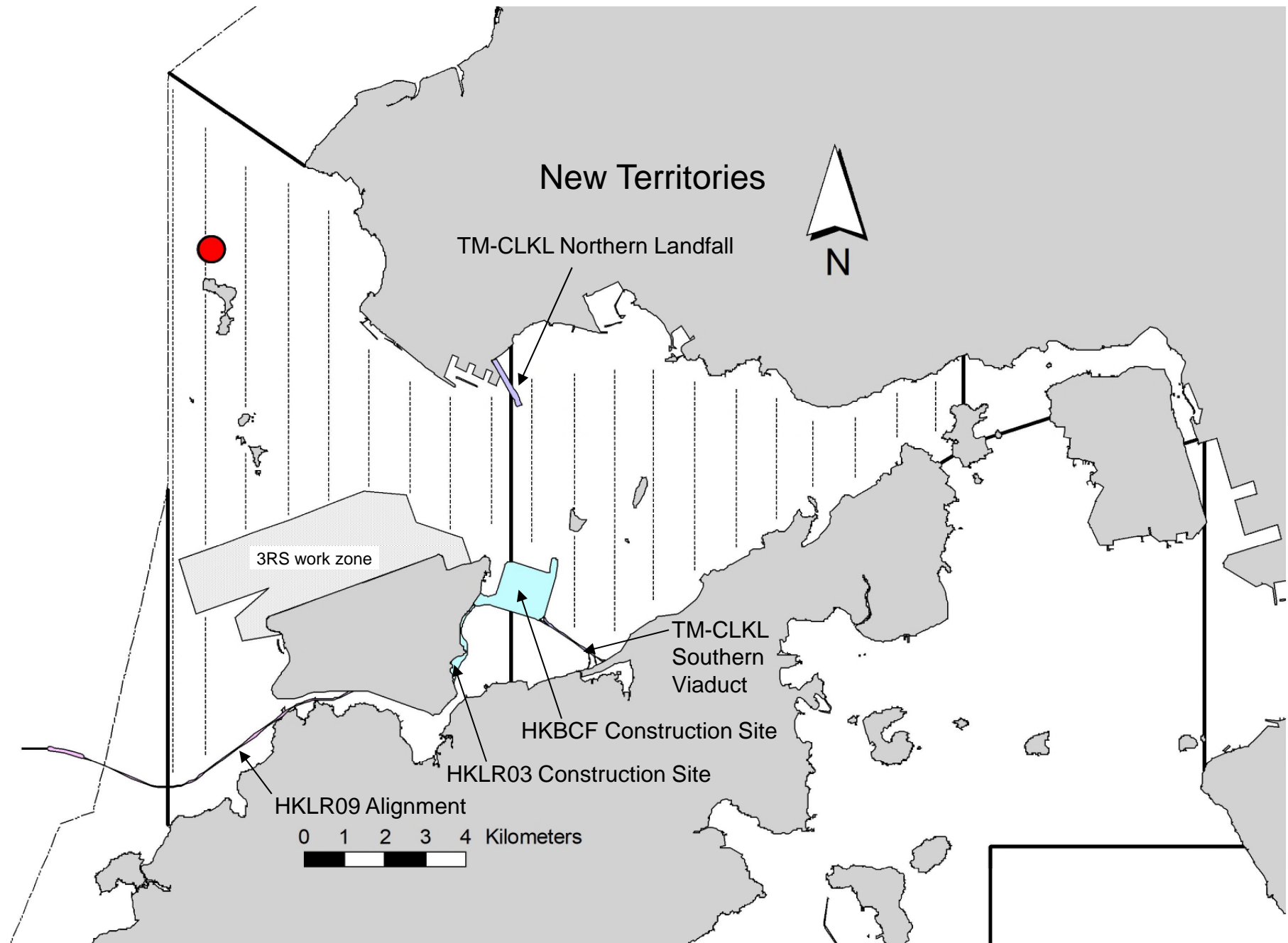


Figure 6. Distribution of Chinese White Dolphin Sightings during November 2019 TMCLKL08 Monitoring Surveys

## Appendix I. TMCLKL Survey Effort Database (November 2019)

(Abbreviations: BEAU = Beaufort Sea State; P = Primary Line Effort; S = Secondary Line Effort)

DATE	AREA	BEAU	EFFORT	SEASON	VESSEL	TYPE	P/S
5-Nov-19	NW LANTAU	2	13.97	AUTUMN	STANDARD36826	TMCLKL	P
5-Nov-19	NW LANTAU	3	13.02	AUTUMN	STANDARD36826	TMCLKL	P
5-Nov-19	NW LANTAU	2	4.90	AUTUMN	STANDARD36826	TMCLKL	S
5-Nov-19	NW LANTAU	3	8.21	AUTUMN	STANDARD36826	TMCLKL	S
5-Nov-19	NE LANTAU	1	4.62	AUTUMN	STANDARD36826	TMCLKL	P
5-Nov-19	NE LANTAU	2	32.15	AUTUMN	STANDARD36826	TMCLKL	P
5-Nov-19	NE LANTAU	1	3.48	AUTUMN	STANDARD36826	TMCLKL	S
5-Nov-19	NE LANTAU	2	10.95	AUTUMN	STANDARD36826	TMCLKL	S
19-Nov-19	NW LANTAU	2	12.62	AUTUMN	STANDARD36826	TMCLKL	P
19-Nov-19	NW LANTAU	3	20.43	AUTUMN	STANDARD36826	TMCLKL	P
19-Nov-19	NW LANTAU	2	5.63	AUTUMN	STANDARD36826	TMCLKL	S
19-Nov-19	NW LANTAU	3	5.22	AUTUMN	STANDARD36826	TMCLKL	S
27-Nov-19	NW LANTAU	2	30.30	AUTUMN	STANDARD36826	TMCLKL	P
27-Nov-19	NW LANTAU	3	1.10	AUTUMN	STANDARD36826	TMCLKL	P
27-Nov-19	NW LANTAU	2	9.30	AUTUMN	STANDARD36826	TMCLKL	S
27-Nov-19	NW LANTAU	3	2.60	AUTUMN	STANDARD36826	TMCLKL	S
28-Nov-19	NW LANTAU	2	10.90	AUTUMN	STANDARD36826	TMCLKL	P
28-Nov-19	NW LANTAU	3	13.76	AUTUMN	STANDARD36826	TMCLKL	P
28-Nov-19	NW LANTAU	4	1.96	AUTUMN	STANDARD36826	TMCLKL	P
28-Nov-19	NW LANTAU	2	2.80	AUTUMN	STANDARD36826	TMCLKL	S
28-Nov-19	NW LANTAU	3	8.74	AUTUMN	STANDARD36826	TMCLKL	S
28-Nov-19	NW LANTAU	4	1.24	AUTUMN	STANDARD36826	TMCLKL	S
28-Nov-19	NE LANTAU	2	26.61	AUTUMN	STANDARD36826	TMCLKL	P
28-Nov-19	NE LANTAU	3	8.50	AUTUMN	STANDARD36826	TMCLKL	P
28-Nov-19	NE LANTAU	2	11.39	AUTUMN	STANDARD36826	TMCLKL	S
28-Nov-19	NE LANTAU	3	1.10	AUTUMN	STANDARD36826	TMCLKL	S



**Appendix II. TMCLKL Chinese White Dolphin Sighting Database (November 2019)**

(Abberviations: STG# = Sighting Number; HRD SZ = Dolphin Herd Size; BEAU = Beaufort Sea State; PSD = Perpendicular Distance; BOAT ASSOC. = Fishing Boat Association; P/S: Sighting Made on Primary/Secondary Lines)

DATE	STG #	TIME	HRD SZ	AREA	BEAU	PSD	EFFORT	TYPE	NORTHING	EASTING	SEASON	BOAT ASSOC.	P/S
19-Nov-19	1	1144	1	NW LANTAU	3	386	ON	TMCLKL	827671	805583	AUTUMN	NONE	P

**Appendix III. Individual dolphins identified during TMCLKL monitoring surveys in (November 2019)**

<b>ID#</b>	<b>DATE</b>	<b>STG#</b>	<b>AREA</b>
NL272	19/11/19	1	NW LANTAU



Appendix IV. Photographs of Identified Individual Dolphins in November 2019 (TMCLKL)