

Figure 1. Transect Line Layout in Northwest and Northeast Lantau Survey Areas

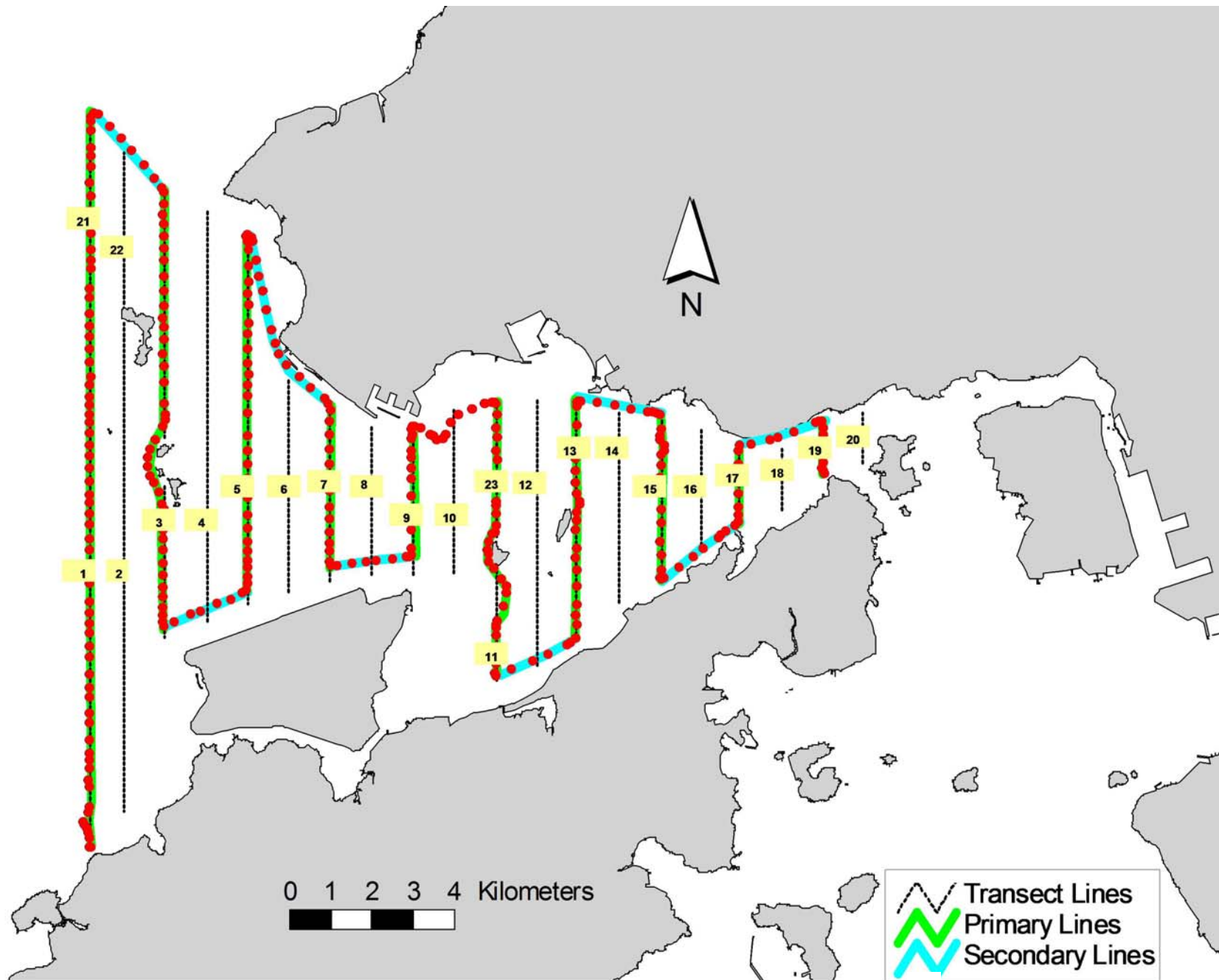


Figure 2. Survey Route on June 3<sup>rd</sup>, 2014 (from HKLR03 project)

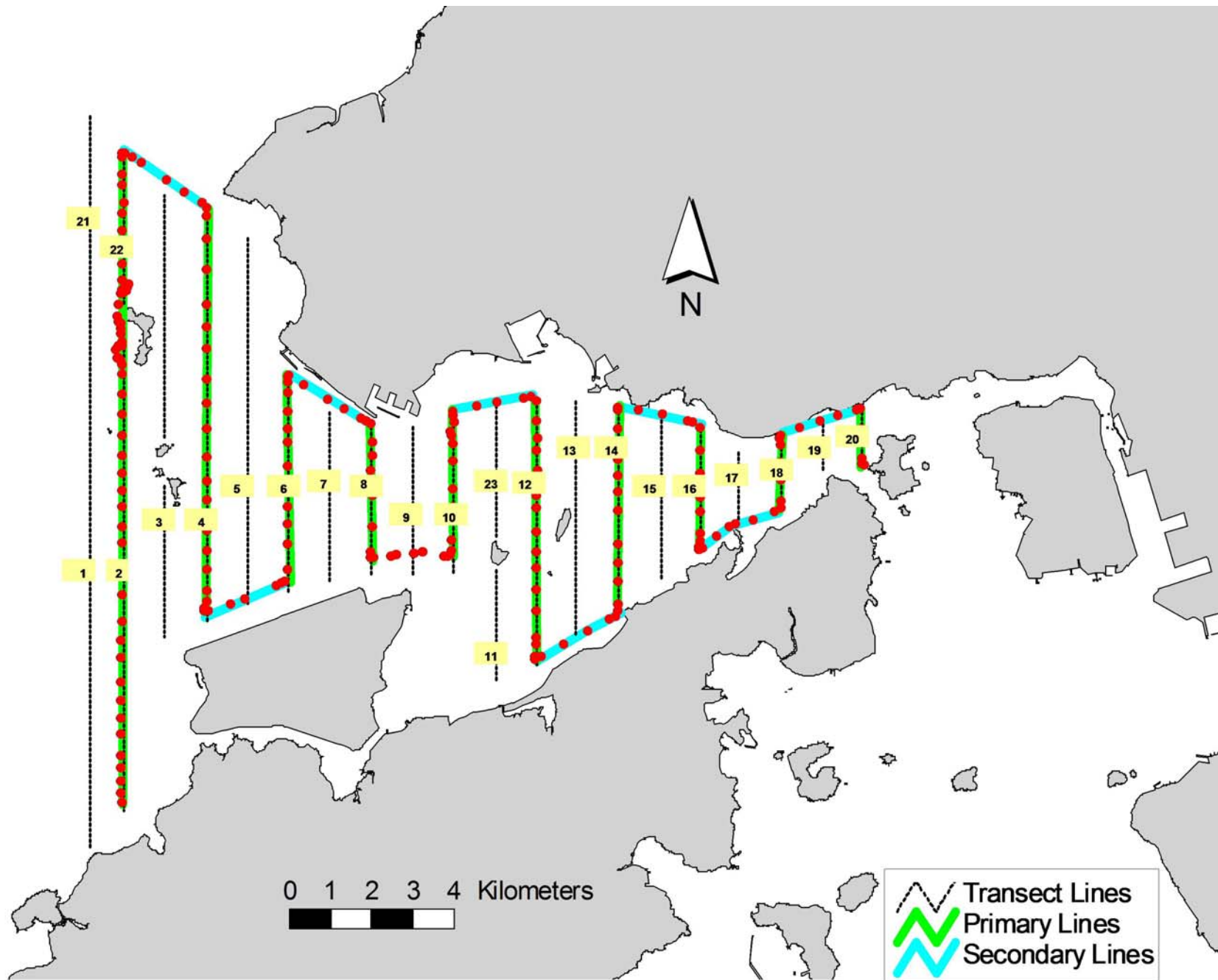


Figure 3. Survey Route on June 5<sup>th</sup>, 2014 (from HKLR03 project)

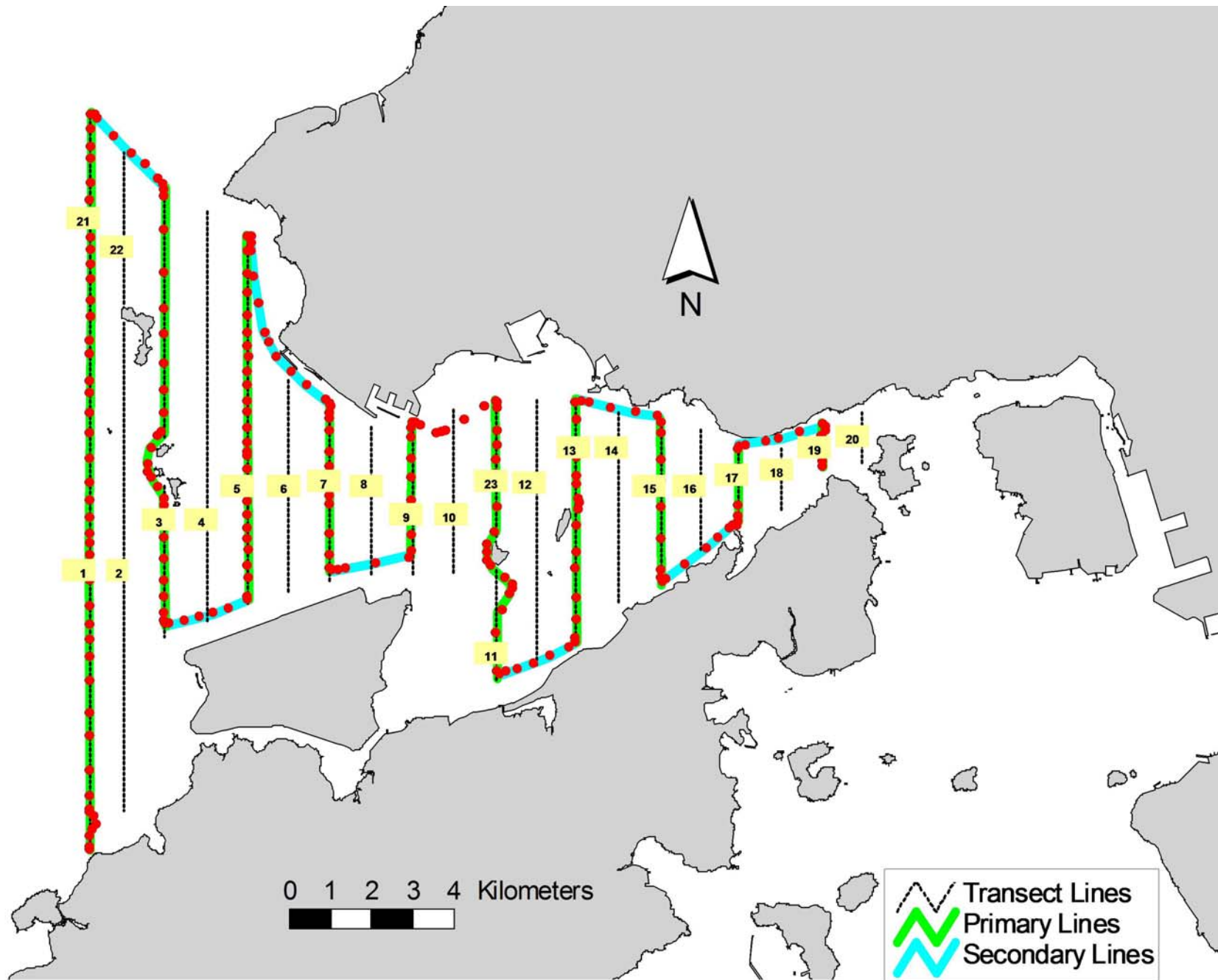


Figure 4. Survey Route on June 10<sup>th</sup>, 2014 (from HKLR03 project)

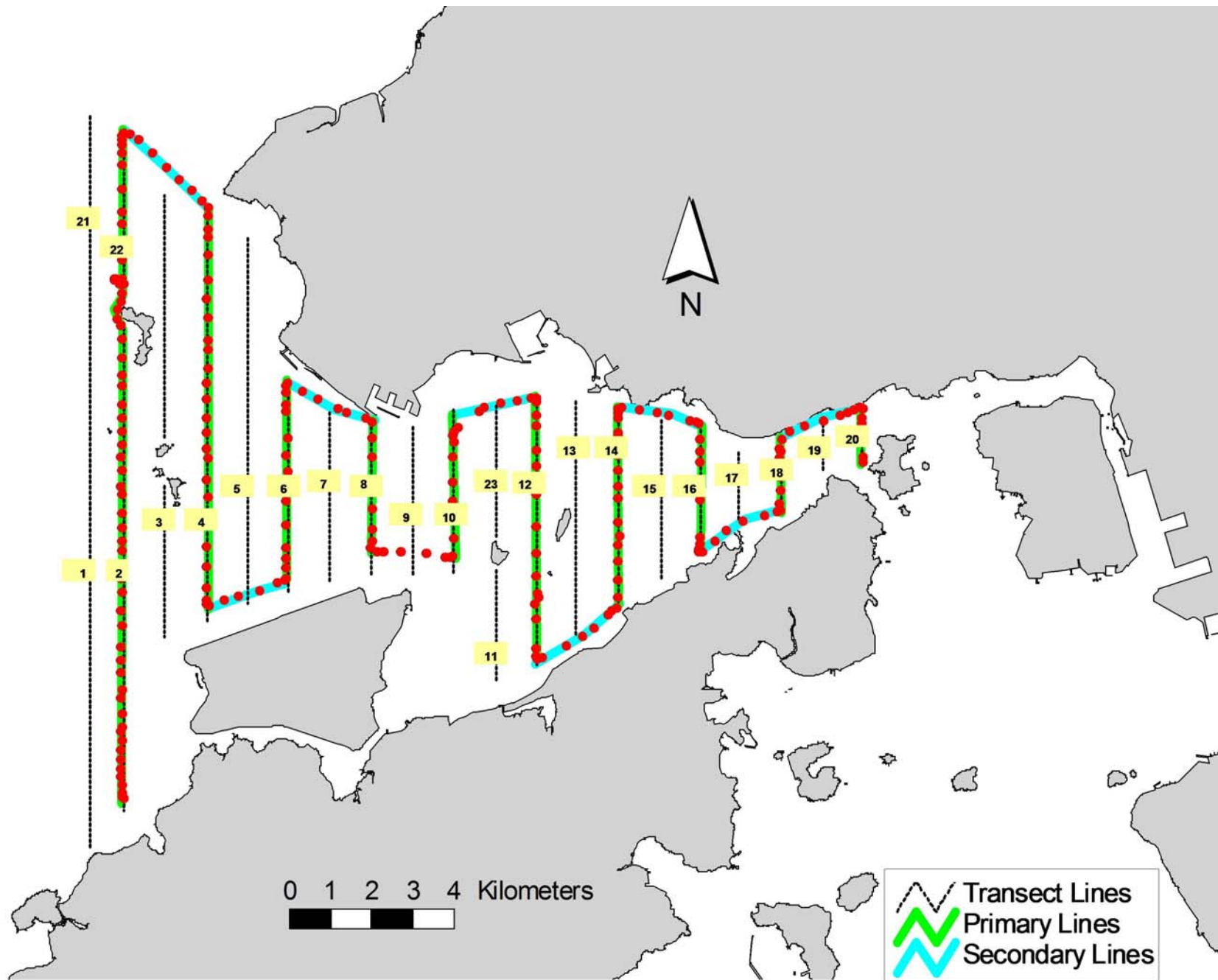


Figure 5. Survey Route on June 16<sup>th</sup>, 2014 (from HKLR03 project)

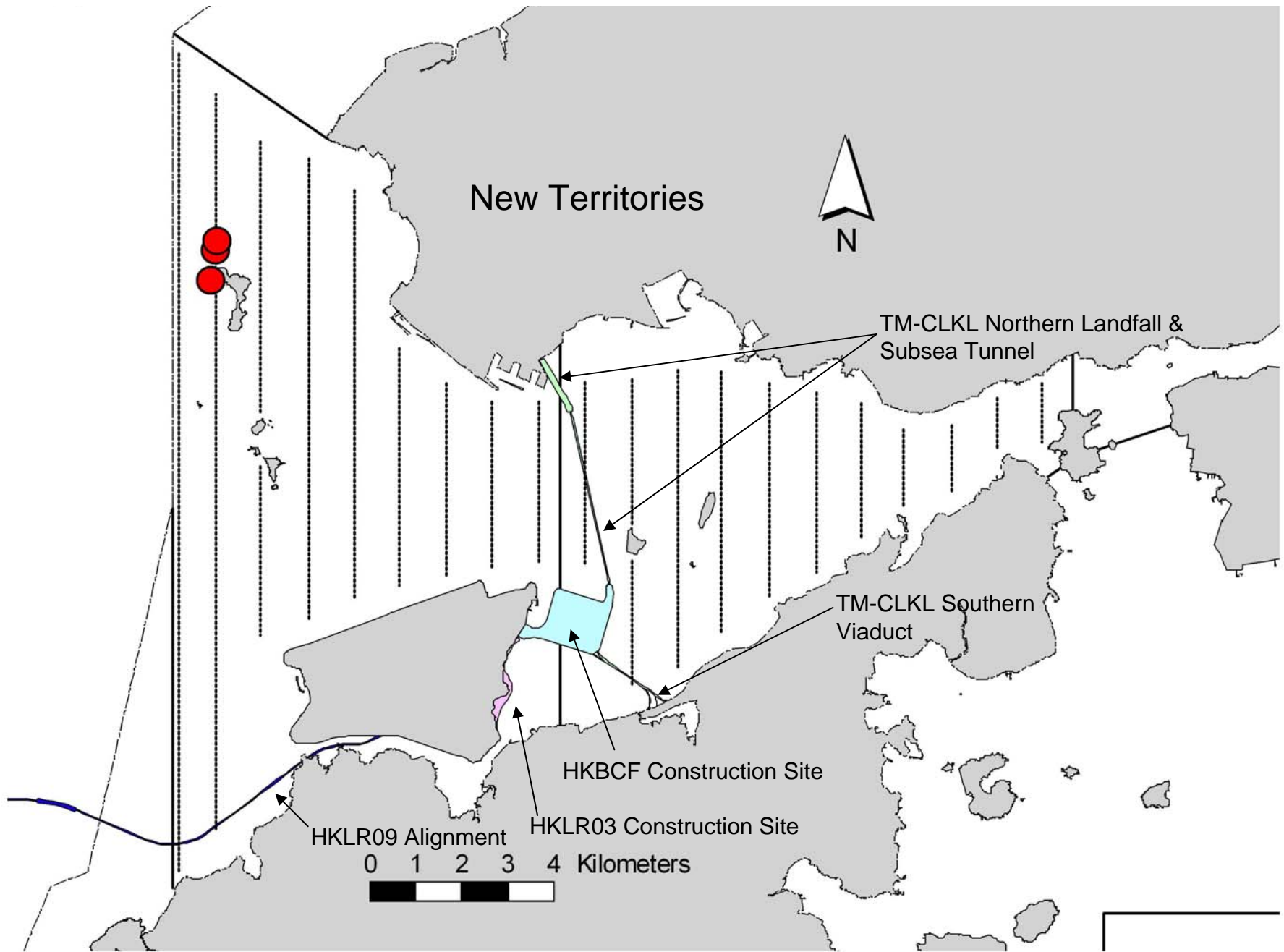


Figure 6. Distribution of Chinese White Dolphin Sightings During June 2014 HKLR03 Monitoring Surveys

## Appendix I. HKLR03 Survey Effort Database (June 2014)

(Abbreviations: BEAU = Beaufort Sea State; P = Primary Line Effort; S = Secondary Line Effort)

DATE	AREA	BEAU	EFFORT	SEASON	VESSEL	TYPE	P/S
3-Jun-14	NE LANTAU	2	14.31	SUMMER	STANDARD31516	HKLR	P
3-Jun-14	NE LANTAU	3	2.60	SUMMER	STANDARD31516	HKLR	P
3-Jun-14	NE LANTAU	2	10.89	SUMMER	STANDARD31516	HKLR	S
3-Jun-14	NW LANTAU	2	6.52	SUMMER	STANDARD31516	HKLR	P
3-Jun-14	NW LANTAU	3	23.00	SUMMER	STANDARD31516	HKLR	P
3-Jun-14	NW LANTAU	4	10.70	SUMMER	STANDARD31516	HKLR	P
3-Jun-14	NW LANTAU	2	3.78	SUMMER	STANDARD31516	HKLR	S
3-Jun-14	NW LANTAU	3	9.70	SUMMER	STANDARD31516	HKLR	S
5-Jun-14	NE LANTAU	1	5.65	SUMMER	STANDARD31516	HKLR	P
5-Jun-14	NE LANTAU	2	10.52	SUMMER	STANDARD31516	HKLR	P
5-Jun-14	NE LANTAU	3	4.20	SUMMER	STANDARD31516	HKLR	P
5-Jun-14	NE LANTAU	1	2.20	SUMMER	STANDARD31516	HKLR	S
5-Jun-14	NE LANTAU	2	6.23	SUMMER	STANDARD31516	HKLR	S
5-Jun-14	NE LANTAU	3	2.10	SUMMER	STANDARD31516	HKLR	S
5-Jun-14	NW LANTAU	2	13.90	SUMMER	STANDARD31516	HKLR	P
5-Jun-14	NW LANTAU	3	16.56	SUMMER	STANDARD31516	HKLR	P
5-Jun-14	NW LANTAU	2	3.70	SUMMER	STANDARD31516	HKLR	S
5-Jun-14	NW LANTAU	3	3.61	SUMMER	STANDARD31516	HKLR	S
10-Jun-14	NW LANTAU	2	6.21	SUMMER	STANDARD31516	HKLR	P
10-Jun-14	NW LANTAU	3	31.70	SUMMER	STANDARD31516	HKLR	P
10-Jun-14	NW LANTAU	4	2.50	SUMMER	STANDARD31516	HKLR	P
10-Jun-14	NW LANTAU	2	9.29	SUMMER	STANDARD31516	HKLR	S
10-Jun-14	NW LANTAU	3	4.10	SUMMER	STANDARD31516	HKLR	S
10-Jun-14	NE LANTAU	2	12.34	SUMMER	STANDARD31516	HKLR	P
10-Jun-14	NE LANTAU	3	3.50	SUMMER	STANDARD31516	HKLR	P
10-Jun-14	NE LANTAU	2	10.53	SUMMER	STANDARD31516	HKLR	S
10-Jun-14	NE LANTAU	3	0.73	SUMMER	STANDARD31516	HKLR	S
16-Jun-14	NW LANTAU	2	3.11	SUMMER	STANDARD31516	HKLR	P
16-Jun-14	NW LANTAU	3	13.98	SUMMER	STANDARD31516	HKLR	P
16-Jun-14	NW LANTAU	4	14.31	SUMMER	STANDARD31516	HKLR	P
16-Jun-14	NW LANTAU	3	4.28	SUMMER	STANDARD31516	HKLR	S
16-Jun-14	NW LANTAU	4	3.43	SUMMER	STANDARD31516	HKLR	S
16-Jun-14	NE LANTAU	1	1.40	SUMMER	STANDARD31516	HKLR	P
16-Jun-14	NE LANTAU	2	18.35	SUMMER	STANDARD31516	HKLR	P
16-Jun-14	NE LANTAU	1	0.30	SUMMER	STANDARD31516	HKLR	S
16-Jun-14	NE LANTAU	2	10.55	SUMMER	STANDARD31516	HKLR	S

## Appendix II. HKLR03 Chinese White Dolphin Sighting Database (June 2014)

(Abbreviations: STG# = Sighting Number; HRD SZ = Dolphin Herd Size; BEAU = Beaufort Sea State; PSD = Perpendicular Distance; BOAT ASSOC. = Fishing Boat Association; P/S: Sighting Made on Primary/Secondary Line\$)

DATE	STG #	TIME	HRD SZ	AREA	BEAU	PSD	EFFORT	TYPE	NORTHING	EASTING	SEASON	BOAT ASSOC.	P/S
05-Jun-14	1	1400	3	NW LANTAU	3	184	ON	HKLR	827350	805448	SUMMER	NONE	P
05-Jun-14	2	1413	3	NW LANTAU	3	20	ON	HKLR	826719	805344	SUMMER	NONE	S
16-Jun-14	1	1408	1	NW LANTAU	3	ND	OFF	HKLR	827538	805459	SUMMER	NONE	



**Appendix III. Individual dolphins identified during HKLR03 monitoring surveys in June 2014**

<b>ID#</b>	<b>DATE</b>	<b>STG#</b>	<b>AREA</b>
NL272	05/06/14	1	NW LANTAU
NL136	05/06/14	2	NW LANTAU
NL272	05/06/14	2	NW LANTAU

NL136\_20140605\_2



NL272\_20140605\_1



NL272\_20140605\_2

