

Figure 1. Transect Line Layout in Northwest and Northeast Lantau Survey Areas

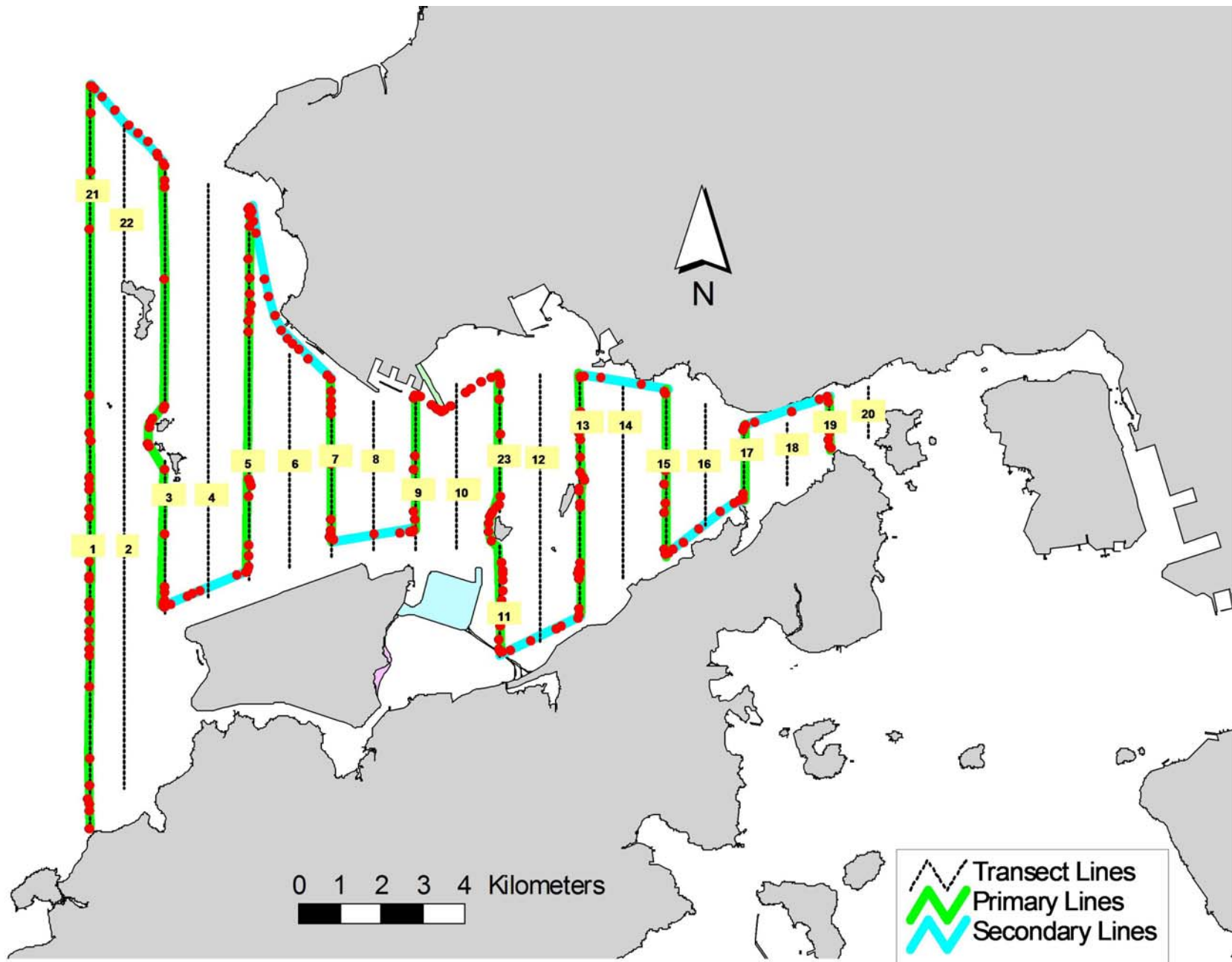


Figure 2. Survey Route on December 2<sup>nd</sup>, 2014 (from HKLR03 project)

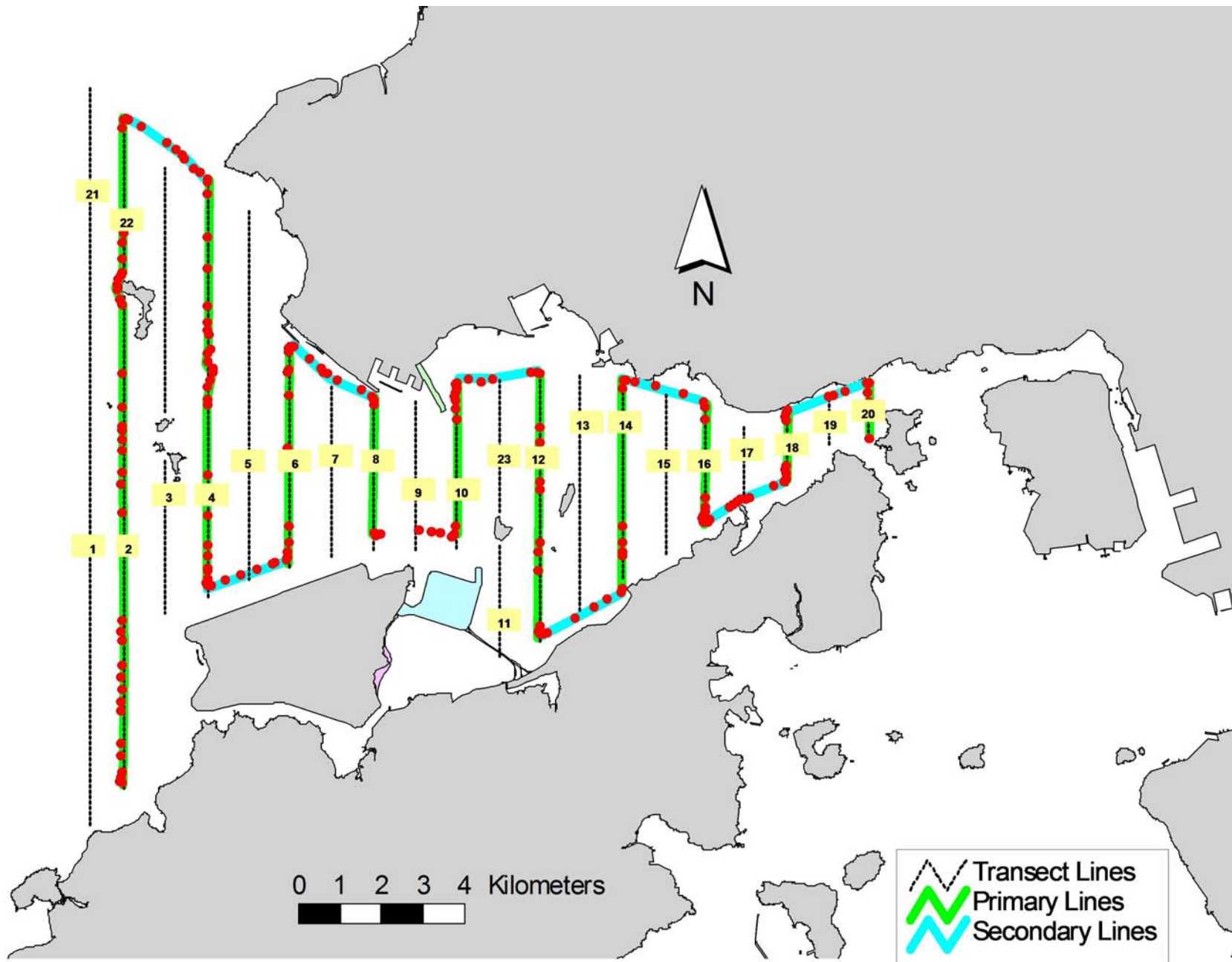


Figure 3. Survey Route on December 9<sup>th</sup>, 2014 (from HKLR03 project)

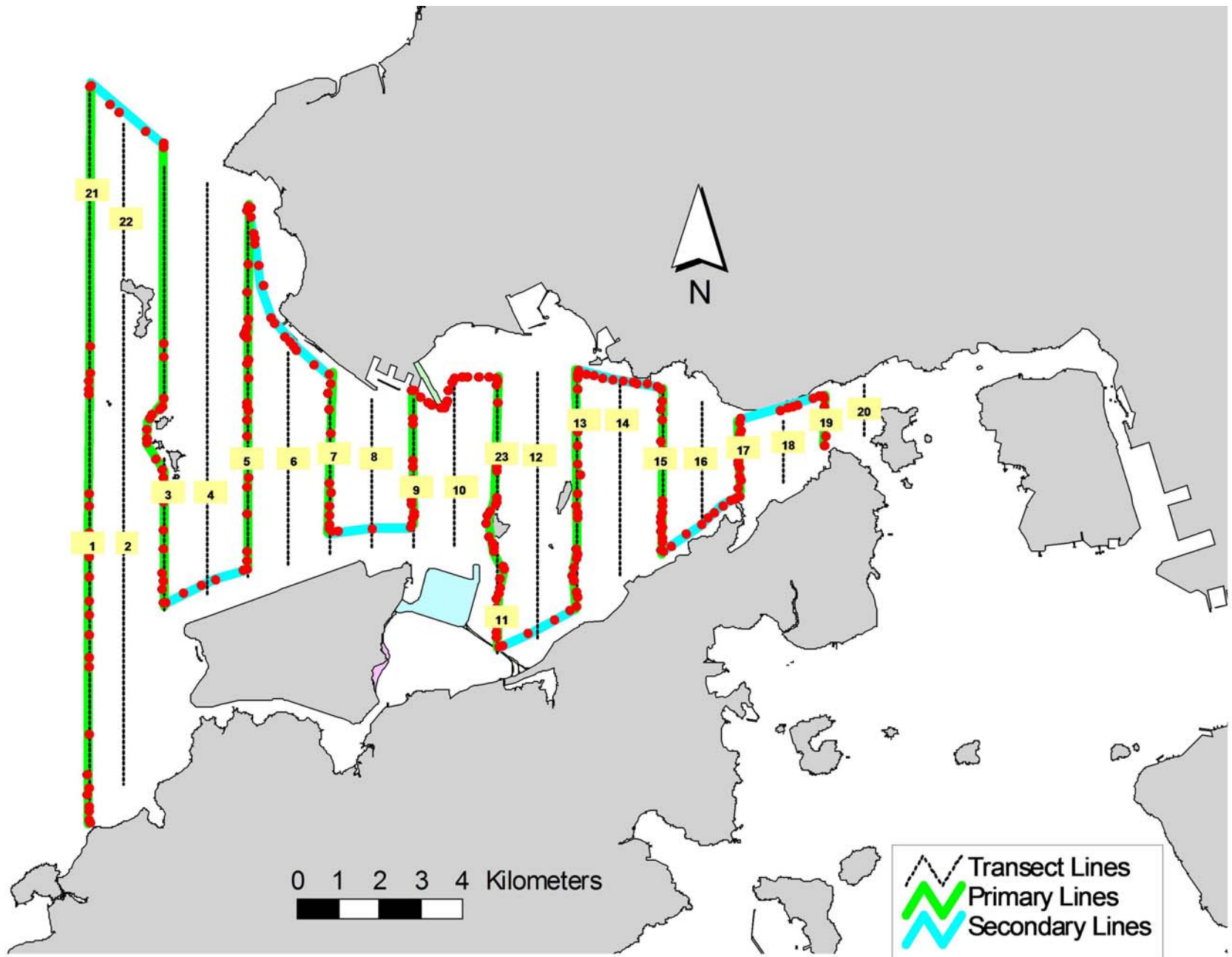


Figure 4. Survey Route on December 15<sup>th</sup>, 2014 (from HKLR03 project)

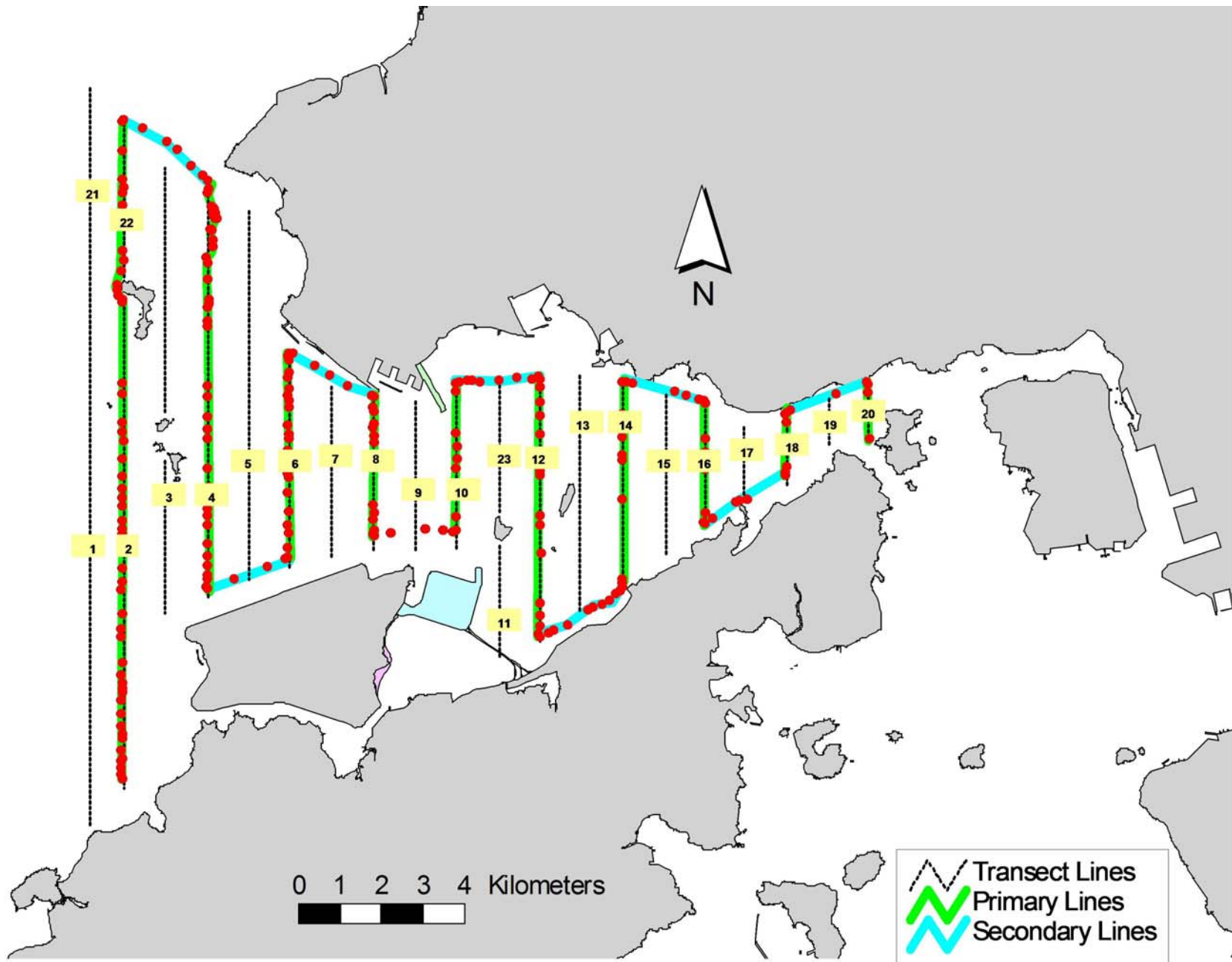


Figure 5. Survey Route on December 23<sup>rd</sup>, 2014 (from HKLR03 project)

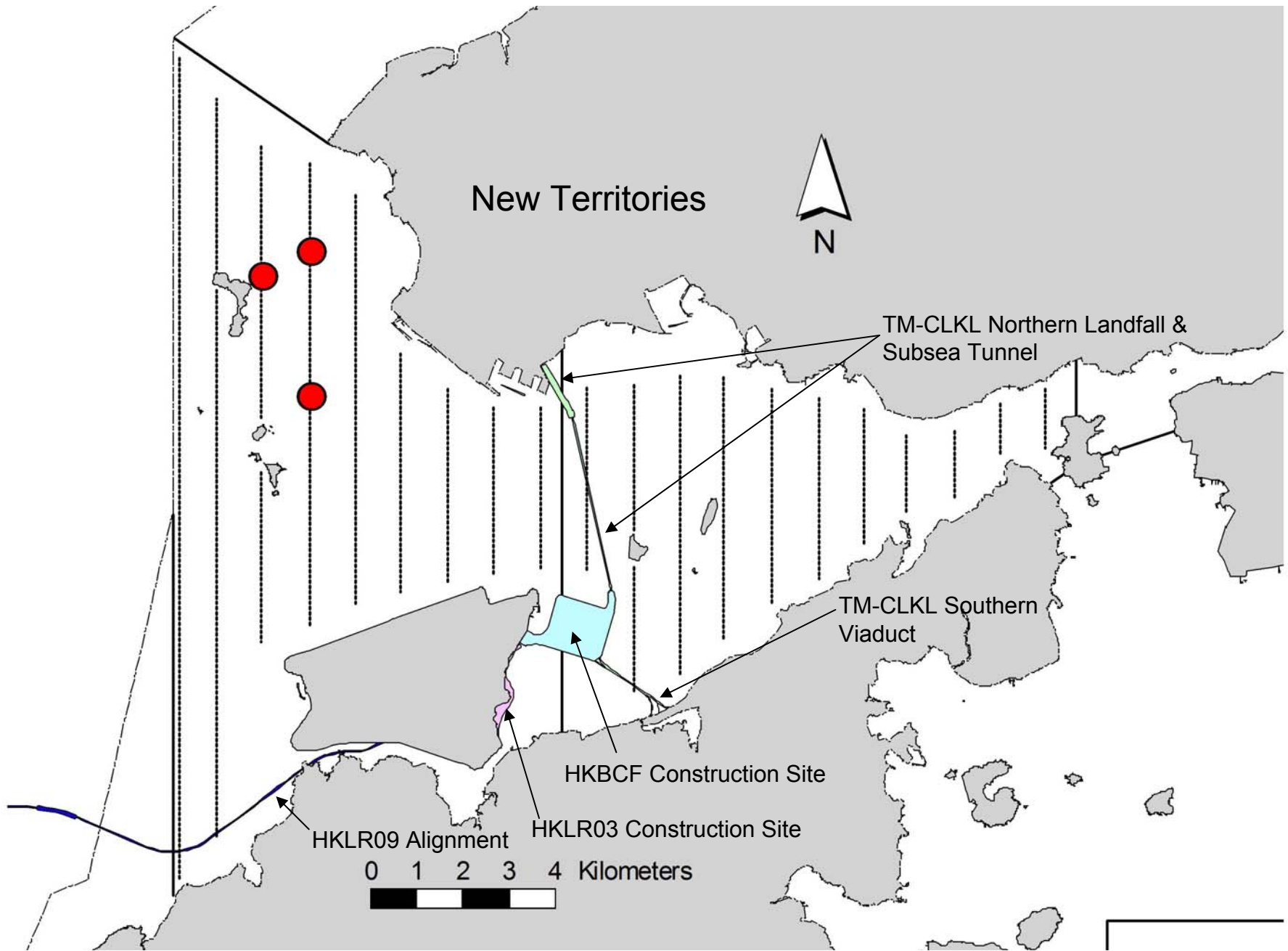


Figure 6. Distribution of Chinese White Dolphin Sightings During December 2014 HKLR03 Monitoring Surveys

## Appendix I. HKLR03 Survey Effort Database (December 2014)

(Abbreviations: BEAU = Beaufort Sea State; P = Primary Line Effort; S = Secondary Line Effort)

DATE	AREA	BEAU	EFFORT	SEASON	VESSEL	TYPE	P/S
2-Dec-14	NE LANTAU	2	15.30	WINTER	STANDARD31516	HKLR	P
2-Dec-14	NE LANTAU	3	2.28	WINTER	STANDARD31516	HKLR	P
2-Dec-14	NE LANTAU	2	7.54	WINTER	STANDARD31516	HKLR	S
2-Dec-14	NE LANTAU	3	2.28	WINTER	STANDARD31516	HKLR	S
2-Dec-14	NW LANTAU	2	18.17	WINTER	STANDARD31516	HKLR	P
2-Dec-14	NW LANTAU	3	23.09	WINTER	STANDARD31516	HKLR	P
2-Dec-14	NW LANTAU	2	10.54	WINTER	STANDARD31516	HKLR	S
2-Dec-14	NW LANTAU	3	2.10	WINTER	STANDARD31516	HKLR	S
9-Dec-14	NE LANTAU	1	5.79	WINTER	STANDARD31516	HKLR	P
9-Dec-14	NE LANTAU	2	14.41	WINTER	STANDARD31516	HKLR	P
9-Dec-14	NE LANTAU	1	2.20	WINTER	STANDARD31516	HKLR	S
9-Dec-14	NE LANTAU	2	8.30	WINTER	STANDARD31516	HKLR	S
9-Dec-14	NW LANTAU	1	2.11	WINTER	STANDARD31516	HKLR	P
9-Dec-14	NW LANTAU	2	28.31	WINTER	STANDARD31516	HKLR	P
9-Dec-14	NW LANTAU	2	5.13	WINTER	STANDARD31516	HKLR	S
9-Dec-14	NW LANTAU	3	2.45	WINTER	STANDARD31516	HKLR	S
15-Dec-14	NW LANTAU	2	31.56	WINTER	STANDARD31516	HKLR	P
15-Dec-14	NW LANTAU	3	9.34	WINTER	STANDARD31516	HKLR	P
15-Dec-14	NW LANTAU	2	12.90	WINTER	STANDARD31516	HKLR	S
15-Dec-14	NE LANTAU	1	3.57	WINTER	STANDARD31516	HKLR	P
15-Dec-14	NE LANTAU	2	13.37	WINTER	STANDARD31516	HKLR	P
15-Dec-14	NE LANTAU	1	3.76	WINTER	STANDARD31516	HKLR	S
15-Dec-14	NE LANTAU	2	6.50	WINTER	STANDARD31516	HKLR	S
23-Dec-14	NE LANTAU	2	19.81	WINTER	STANDARD31516	HKLR	P
23-Dec-14	NE LANTAU	2	9.69	WINTER	STANDARD31516	HKLR	S
23-Dec-14	NE LANTAU	3	0.90	WINTER	STANDARD31516	HKLR	S
23-Dec-14	NW LANTAU	2	13.36	WINTER	STANDARD31516	HKLR	P
23-Dec-14	NW LANTAU	3	16.71	WINTER	STANDARD31516	HKLR	P
23-Dec-14	NW LANTAU	2	5.81	WINTER	STANDARD31516	HKLR	S
23-Dec-14	NW LANTAU	3	1.82	WINTER	STANDARD31516	HKLR	S

**Appendix II. HKLR03 Chinese White Dolphin Sighting Database (December 2014)**

(Abbreviations: STG# = Sighting Number; HRD SZ = Dolphin Herd Size; BEAU = Beaufort Sea State; PSD = Perpendicular Distance; BOAT ASSOC. = Fishing Boat Association; P/S: Sighting Made on Primary/Secondary Line)

DATE	STG #	TIME	HRD SZ	AREA	BEAU	PSD	EFFORT	TYPE	NORTHING	EASTING	SEASON	BOAT ASSOC.	P/S
02-Dec-14	1	1428	1	NW LANTAU	3	207	ON	HKLR	826916	806457	WINTER	NONE	P
09-Dec-14	1	1315	3	NW LANTAU	2	280	ON	HKLR	824445	807513	WINTER	NONE	P
23-Dec-14	1	1335	1	NW LANTAU	3	151	ON	HKLR	827424	807518	WINTER	NONE	P



**Appendix III. Individual dolphins identified during HKLR03 monitoring surveys in December 2014**

<b>ID#</b>	<b>DATE</b>	<b>STG#</b>	<b>AREA</b>
NL48	23/12/14	1	NW LANTAU
NL136	02/12/14	1	NW LANTAU
NL214	09/12/14	1	NW LANTAU
NL220	09/12/14	1	NW LANTAU
NL307	09/12/14	1	NW LANTAU

NL136\_20141202\_1



NL214\_20141209\_1



NL220\_20141209\_1



NL307\_20141209\_1



NL48\_20141223\_1



Appendix IV. Photographs of Identified Individual Dolphins in December 2014 (HKLR03)