

Figure 1. Transect Line Layout in Northwest and Northeast Lantau Survey Areas

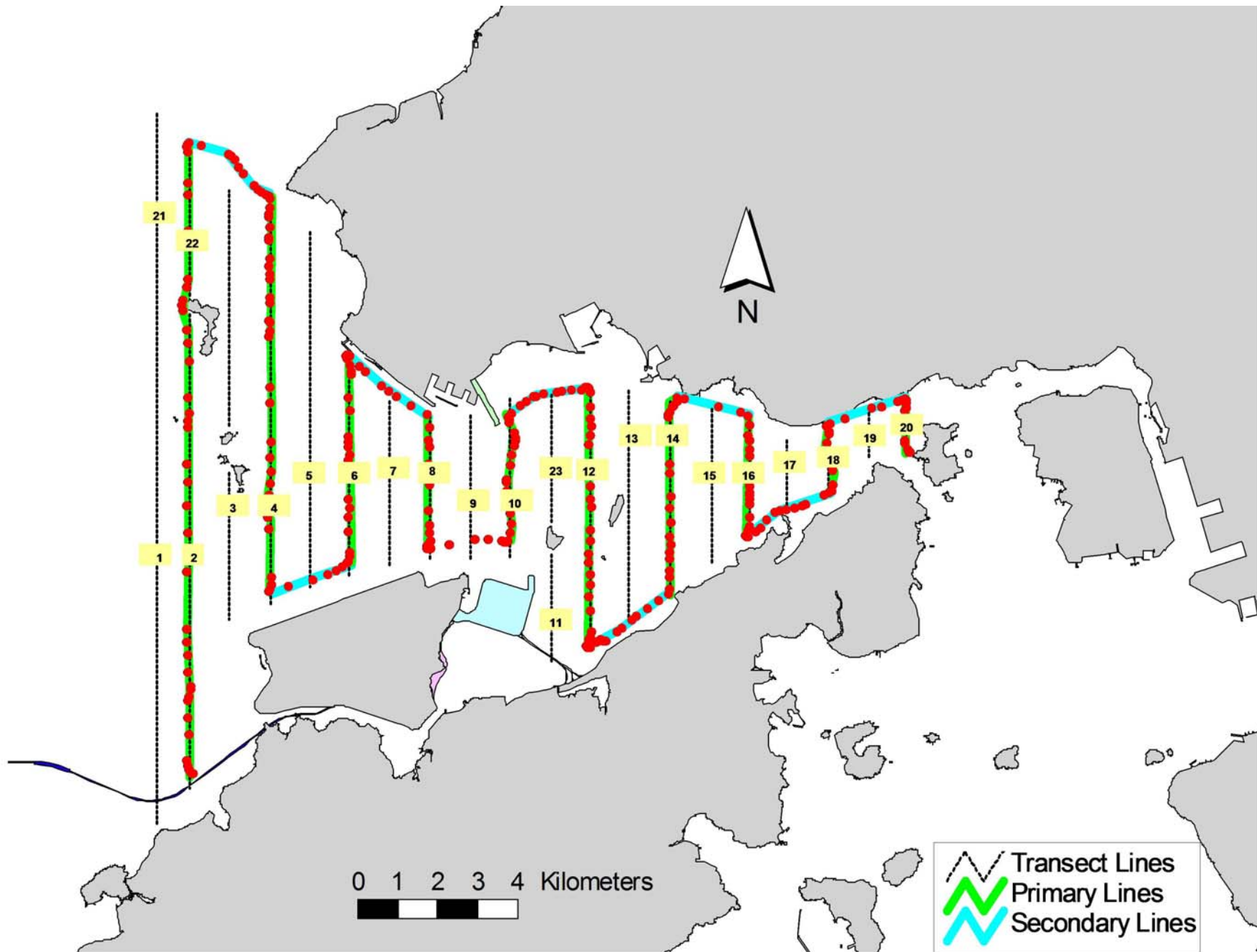


Figure 2. Survey Route on February 5th, 2015 (from HKLR03 project)

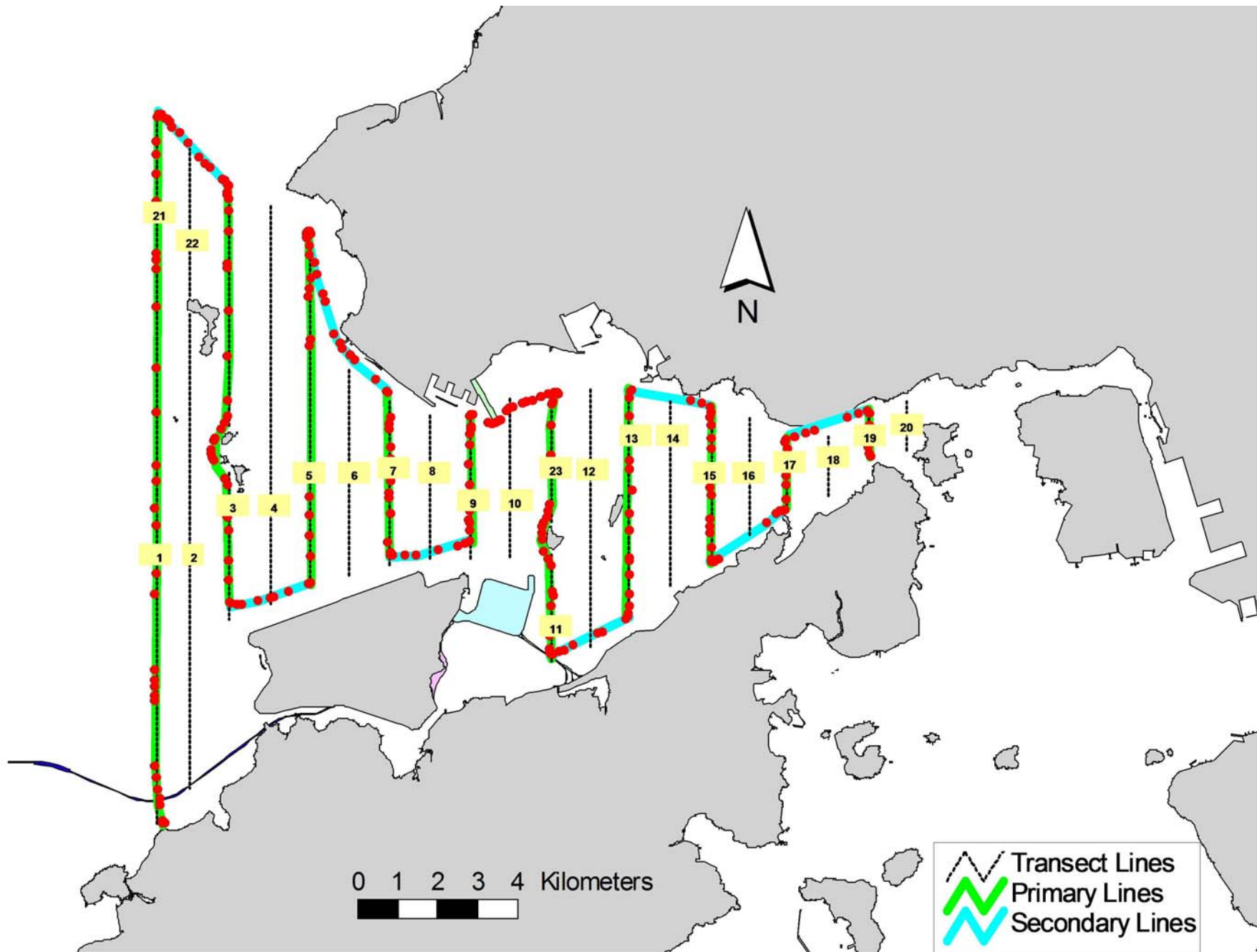


Figure 3. Survey Route on February 13th, 2015 (from HKLR03 project)

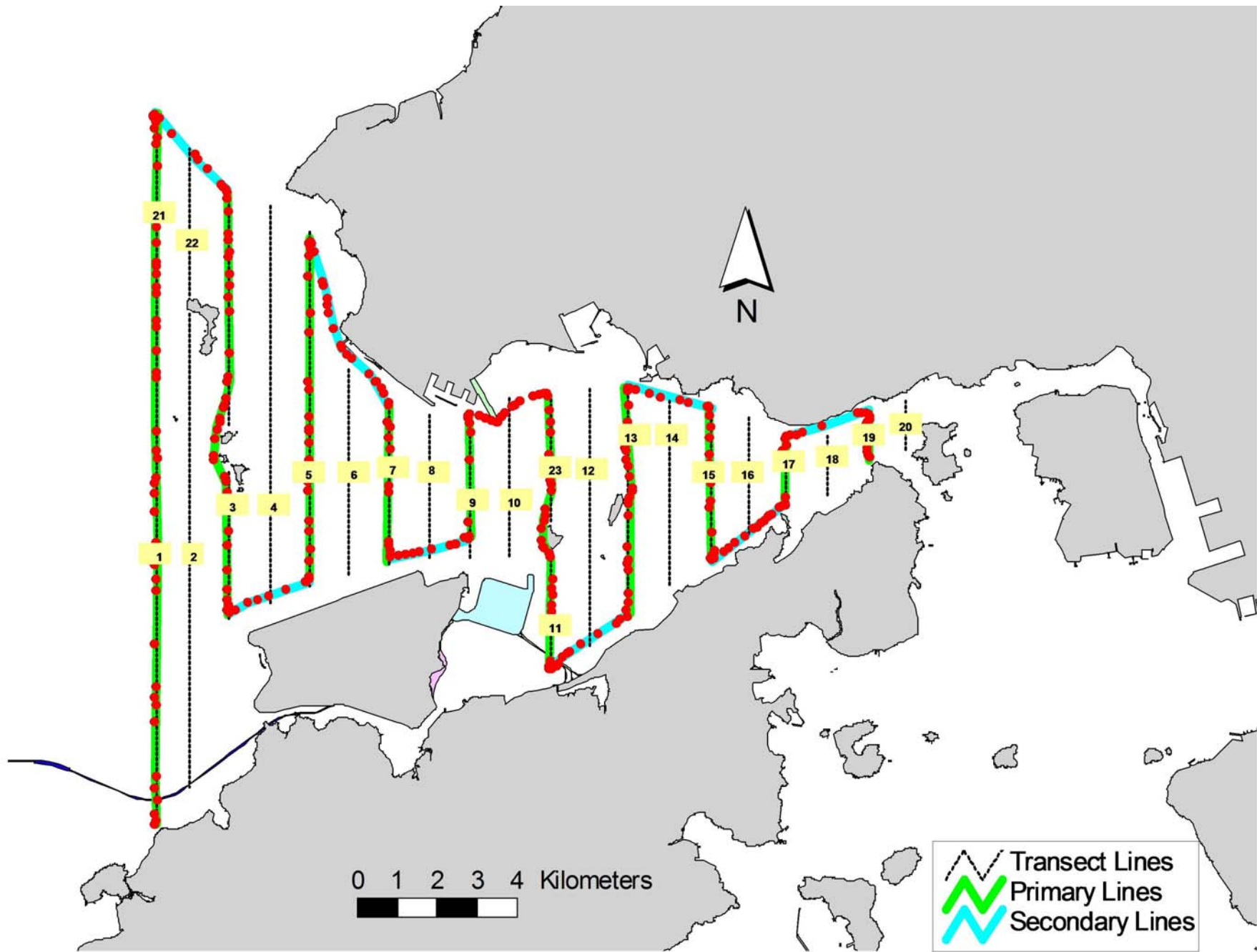


Figure 4. Survey Route on February 16th, 2015 (from HKLR03 project)

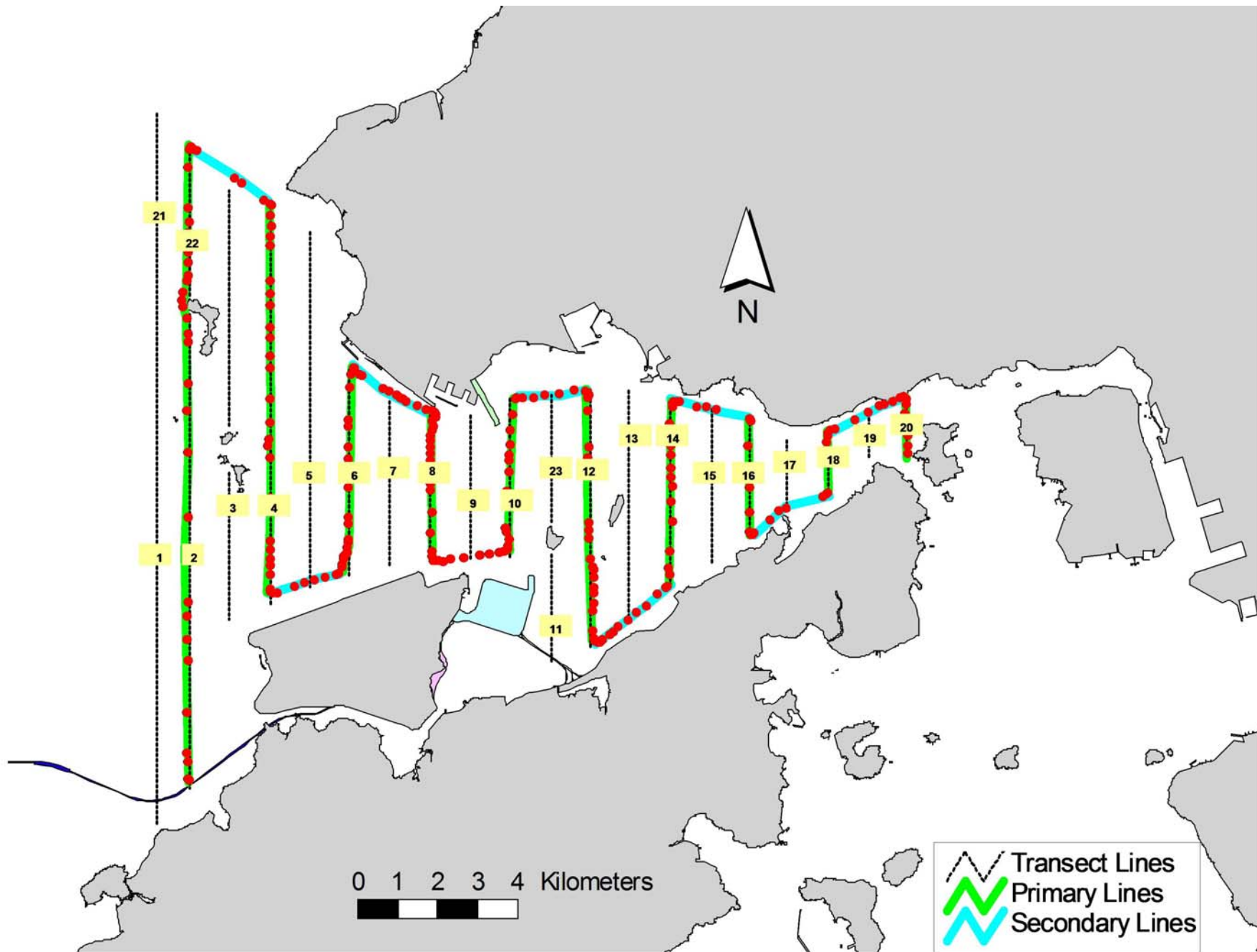


Figure 5. Survey Route on February 25th, 2015 (from HKLR03 project)

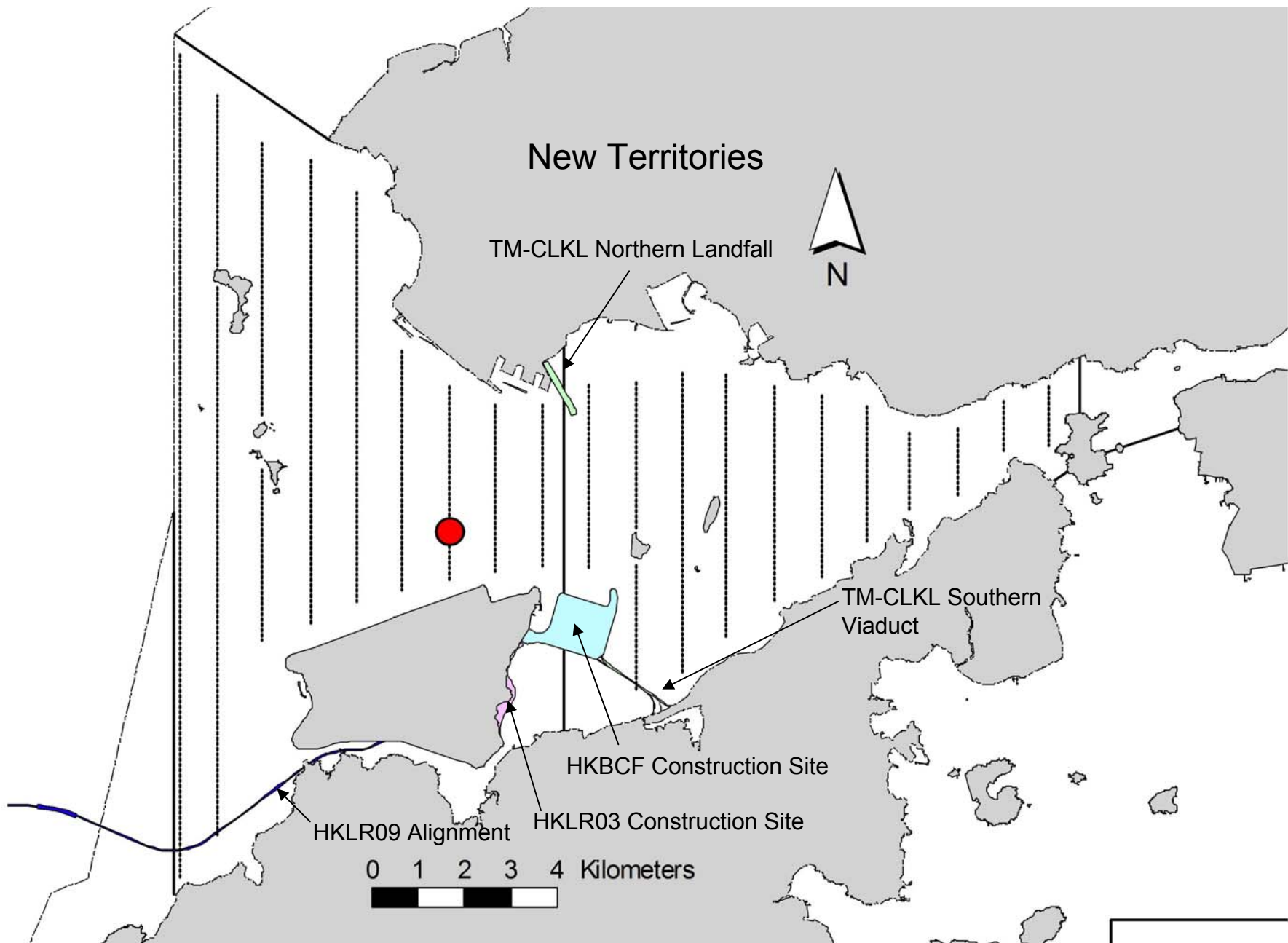


Figure 6. Distribution of Chinese White Dolphin Sightings During February 2015 HKLR03 Monitoring Surveys

Appendix I. HKLR03 Survey Effort Database (February 2015)

(Abbreviations: BEAU = Beaufort Sea State; P = Primary Line Effort; S = Secondary Line Effort)

DATE	AREA	BEAU	EFFORT	SEASON	VESSEL	TYPE	P/S
5-Feb-15	NE LANTAU	2	11.79	WINTER	STANDARD31516	HKLR	P
5-Feb-15	NE LANTAU	3	8.03	WINTER	STANDARD31516	HKLR	P
5-Feb-15	NE LANTAU	1	0.20	WINTER	STANDARD31516	HKLR	S
5-Feb-15	NE LANTAU	2	7.00	WINTER	STANDARD31516	HKLR	S
5-Feb-15	NE LANTAU	3	3.88	WINTER	STANDARD31516	HKLR	S
5-Feb-15	NW LANTAU	2	11.86	WINTER	STANDARD31516	HKLR	P
5-Feb-15	NW LANTAU	3	19.78	WINTER	STANDARD31516	HKLR	P
5-Feb-15	NW LANTAU	2	3.96	WINTER	STANDARD31516	HKLR	S
5-Feb-15	NW LANTAU	3	4.10	WINTER	STANDARD31516	HKLR	S
13-Feb-15	NW LANTAU	1	10.31	WINTER	STANDARD31516	HKLR	P
13-Feb-15	NW LANTAU	2	24.74	WINTER	STANDARD31516	HKLR	P
13-Feb-15	NW LANTAU	3	4.98	WINTER	STANDARD31516	HKLR	P
13-Feb-15	NW LANTAU	1	4.92	WINTER	STANDARD31516	HKLR	S
13-Feb-15	NW LANTAU	2	8.01	WINTER	STANDARD31516	HKLR	S
13-Feb-15	NE LANTAU	2	16.97	WINTER	STANDARD31516	HKLR	P
13-Feb-15	NE LANTAU	2	9.83	WINTER	STANDARD31516	HKLR	S
16-Feb-15	NE LANTAU	2	17.07	WINTER	STANDARD31516	HKLR	P
16-Feb-15	NE LANTAU	1	2.87	WINTER	STANDARD31516	HKLR	S
16-Feb-15	NE LANTAU	2	7.61	WINTER	STANDARD31516	HKLR	S
16-Feb-15	NW LANTAU	1	0.90	WINTER	STANDARD31516	HKLR	P
16-Feb-15	NW LANTAU	2	36.33	WINTER	STANDARD31516	HKLR	P
16-Feb-15	NW LANTAU	3	2.60	WINTER	STANDARD31516	HKLR	P
16-Feb-15	NW LANTAU	2	10.57	WINTER	STANDARD31516	HKLR	S
16-Feb-15	NW LANTAU	3	2.60	WINTER	STANDARD31516	HKLR	S
25-Feb-15	NW LANTAU	2	9.90	WINTER	STANDARD31516	HKLR	P
25-Feb-15	NW LANTAU	3	19.50	WINTER	STANDARD31516	HKLR	P
25-Feb-15	NW LANTAU	2	3.50	WINTER	STANDARD31516	HKLR	S
25-Feb-15	NW LANTAU	3	4.30	WINTER	STANDARD31516	HKLR	S
25-Feb-15	NE LANTAU	1	1.20	WINTER	STANDARD31516	HKLR	P
25-Feb-15	NE LANTAU	2	16.30	WINTER	STANDARD31516	HKLR	P
25-Feb-15	NE LANTAU	3	2.00	WINTER	STANDARD31516	HKLR	P
25-Feb-15	NE LANTAU	2	10.40	WINTER	STANDARD31516	HKLR	S

Appendix II. HKLR03 Chinese White Dolphin Sighting Database (February 2015)

(Abbreviations: STG# = Sighting Number; HRD SZ = Dolphin Herd Size; BEAU = Beaufort Sea State; PSD = Perpendicular Distance; BOAT ASSOC. = Fishing Boat Association; P/S: Sighting Made on Primary/Secondary Line)

DATE	STG #	TIME	HRD SZ	AREA	BEAU	PSD	EFFORT	TYPE	NORTHING	EASTING	SEASON	BOAT ASSOC.	P/S
13-Feb-15	1	1344	1	NW LANTAU	2	103	ON	HKLR	821649	810495	WINTER	NONE	P

Appendix III. Individual dolphins identified during HKLR03 monitoring surveys in February 2015

ID#	DATE	STG#	AREA
NL306	13/02/15	1	NW LANTAU



Appendix IV. Photographs of Identified Individual Dolphin in February 2015 (HKLR03)