

Figure 1. Transect Line Layout in Northwest and Northeast Lantau Survey Areas

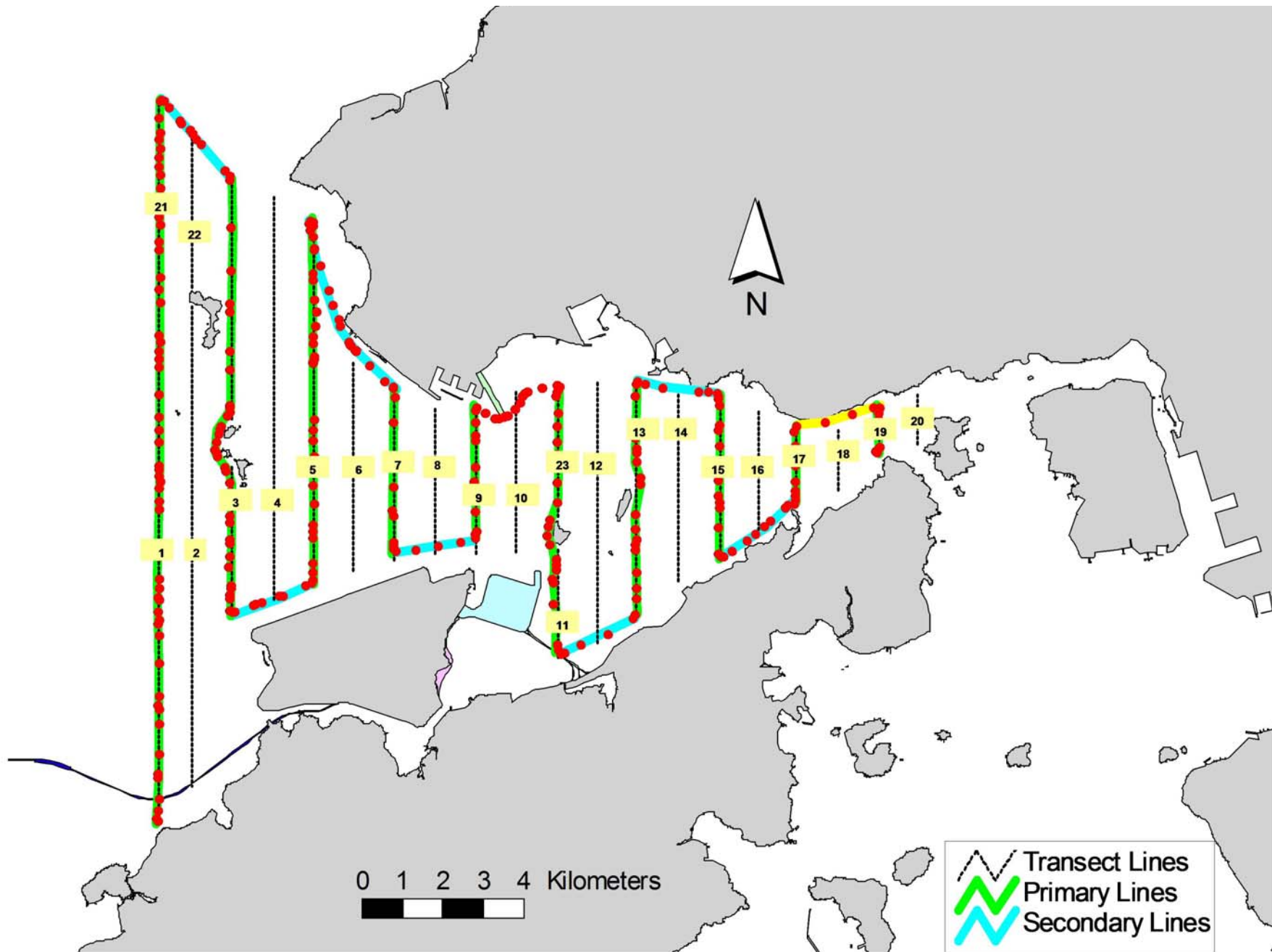


Figure 2. Survey Route on July 2<sup>nd</sup>, 2015 (from HKLR03 project)

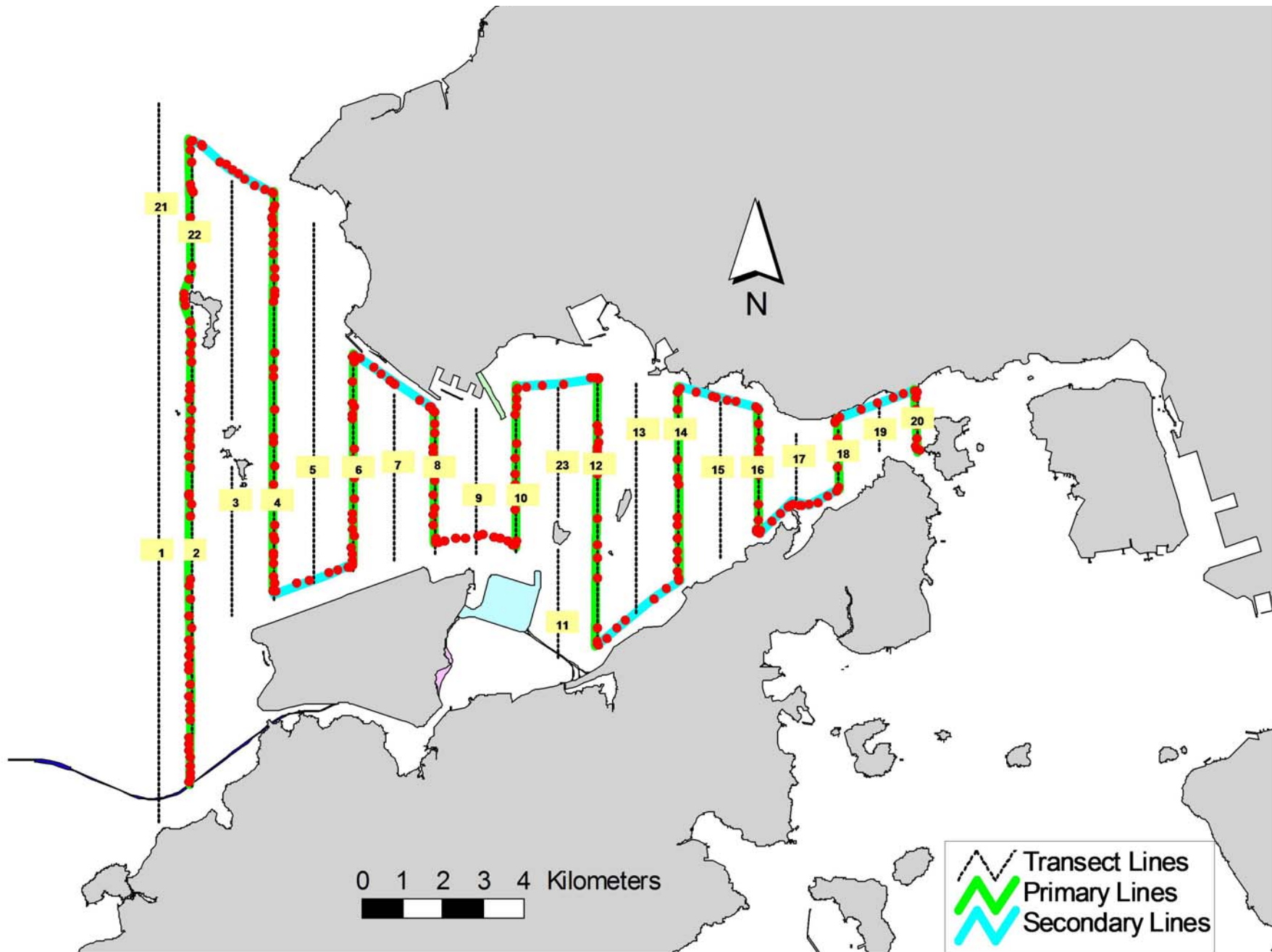


Figure 3. Survey Route on July 7<sup>th</sup>, 2015 (from HKLR03 project)

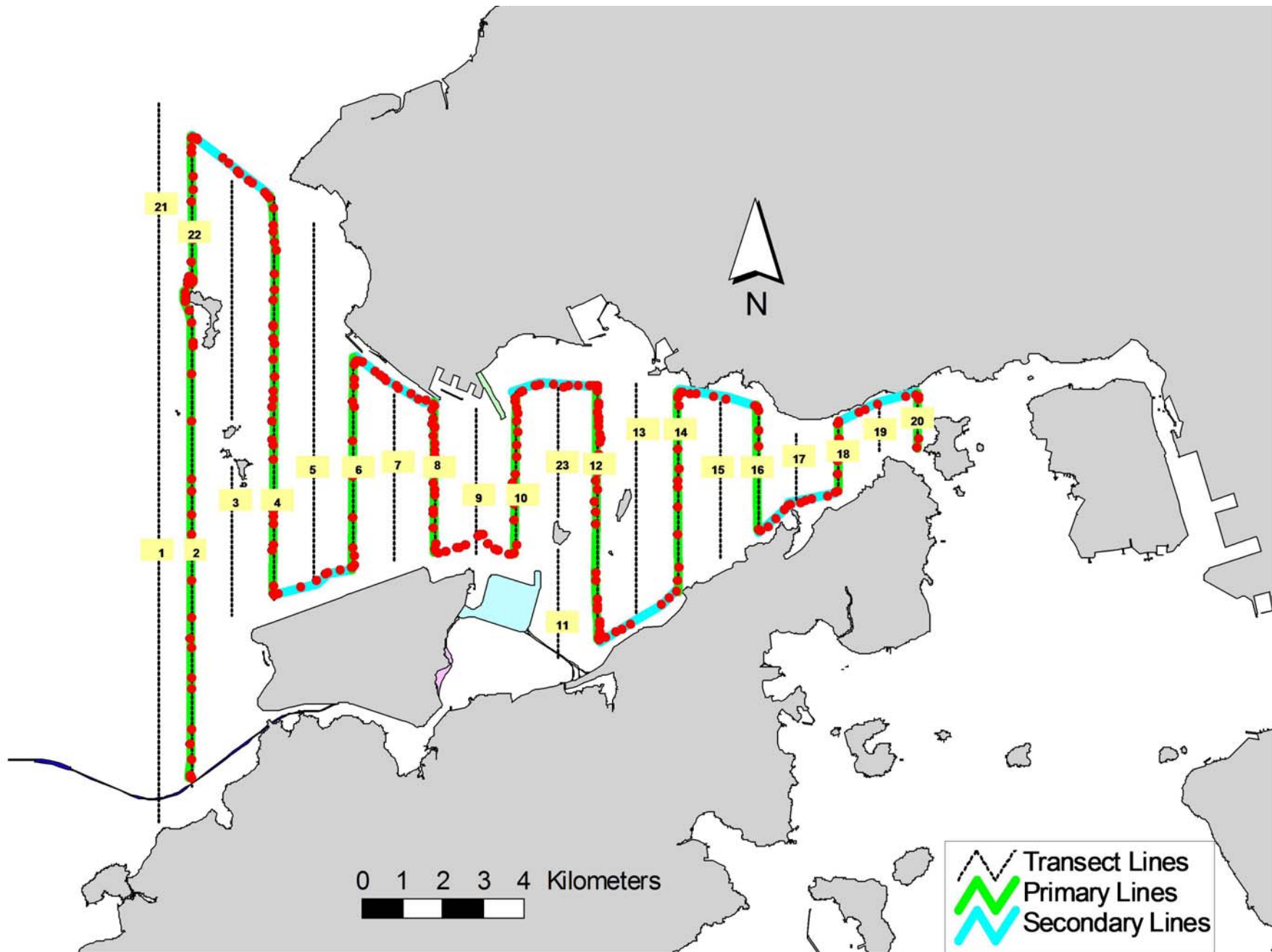


Figure 4. Survey Route on July 22<sup>nd</sup>, 2015 (from HKLR03 project)

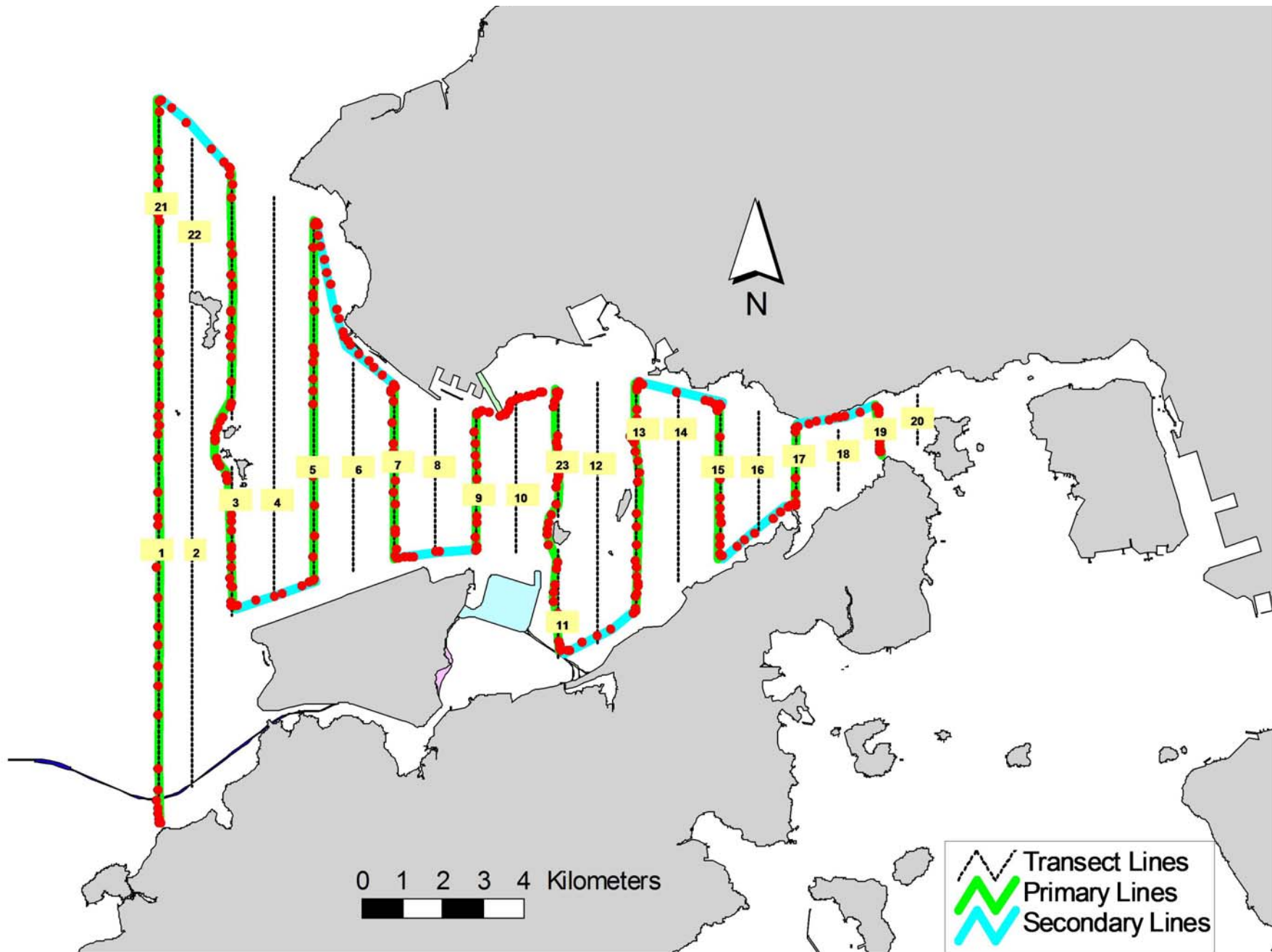


Figure 5. Survey Route on July 27<sup>th</sup>, 2015 (from HKLR03 project)

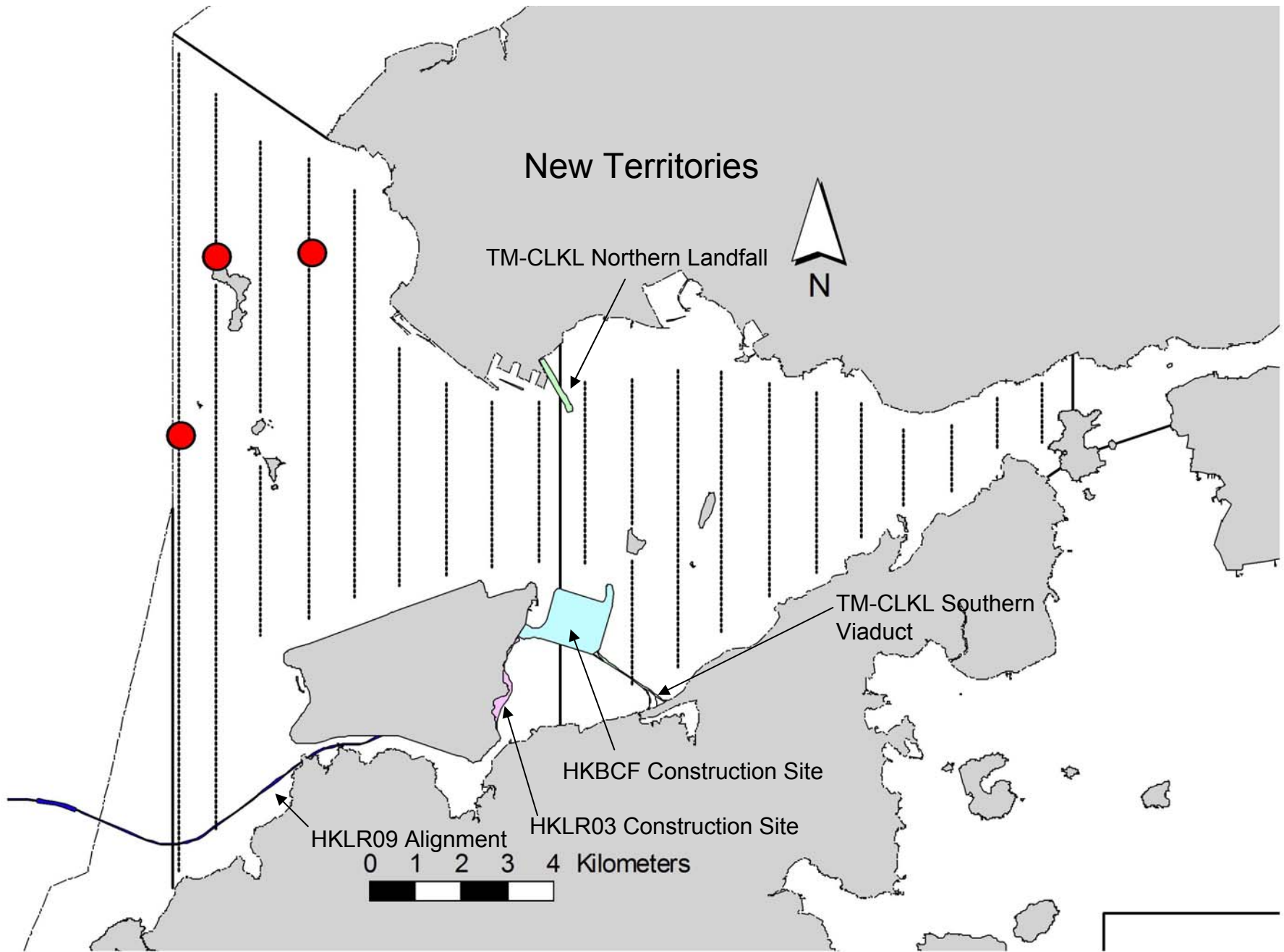


Figure 6. Distribution of Chinese White Dolphin Sightings During July 2015 HKLR03 Monitoring Surveys

## Appendix I. HKLR03 Survey Effort Database (July 2015)

(Abbreviations: BEAU = Beaufort Sea State; P = Primary Line Effort; S = Secondary Line Effort)

DATE	AREA	BEAU	EFFORT	SEASON	VESSEL	TYPE	P/S
2-Jul-15	NW LANTAU	2	1.80	SUMMER	STANDARD31516	HKLR	P
2-Jul-15	NW LANTAU	3	29.96	SUMMER	STANDARD31516	HKLR	P
2-Jul-15	NW LANTAU	4	6.90	SUMMER	STANDARD31516	HKLR	P
2-Jul-15	NW LANTAU	5	2.30	SUMMER	STANDARD31516	HKLR	P
2-Jul-15	NW LANTAU	3	6.30	SUMMER	STANDARD31516	HKLR	S
2-Jul-15	NW LANTAU	4	6.26	SUMMER	STANDARD31516	HKLR	S
2-Jul-15	NE LANTAU	2	14.61	SUMMER	STANDARD31516	HKLR	P
2-Jul-15	NE LANTAU	3	2.80	SUMMER	STANDARD31516	HKLR	P
2-Jul-15	NE LANTAU	2	6.35	SUMMER	STANDARD31516	HKLR	S
2-Jul-15	NE LANTAU	3	3.44	SUMMER	STANDARD31516	HKLR	S
7-Jul-15	NE LANTAU	2	15.85	SUMMER	STANDARD31516	HKLR	P
7-Jul-15	NE LANTAU	3	4.59	SUMMER	STANDARD31516	HKLR	P
7-Jul-15	NE LANTAU	2	6.60	SUMMER	STANDARD31516	HKLR	S
7-Jul-15	NE LANTAU	3	4.36	SUMMER	STANDARD31516	HKLR	S
7-Jul-15	NW LANTAU	3	27.41	SUMMER	STANDARD31516	HKLR	P
7-Jul-15	NW LANTAU	4	4.20	SUMMER	STANDARD31516	HKLR	P
7-Jul-15	NW LANTAU	3	5.89	SUMMER	STANDARD31516	HKLR	S
7-Jul-15	NW LANTAU	4	1.90	SUMMER	STANDARD31516	HKLR	S
22-Jul-15	NW LANTAU	2	17.06	SUMMER	STANDARD31516	HKLR	P
22-Jul-15	NW LANTAU	3	14.40	SUMMER	STANDARD31516	HKLR	P
22-Jul-15	NW LANTAU	2	4.32	SUMMER	STANDARD31516	HKLR	S
22-Jul-15	NW LANTAU	3	2.62	SUMMER	STANDARD31516	HKLR	S
22-Jul-15	NE LANTAU	2	14.48	SUMMER	STANDARD31516	HKLR	P
22-Jul-15	NE LANTAU	3	5.54	SUMMER	STANDARD31516	HKLR	P
22-Jul-15	NE LANTAU	2	8.78	SUMMER	STANDARD31516	HKLR	S
22-Jul-15	NE LANTAU	3	2.00	SUMMER	STANDARD31516	HKLR	S
27-Jul-15	NW LANTAU	2	1.68	SUMMER	STANDARD31516	HKLR	P
27-Jul-15	NW LANTAU	3	24.69	SUMMER	STANDARD31516	HKLR	P
27-Jul-15	NW LANTAU	4	14.63	SUMMER	STANDARD31516	HKLR	P
27-Jul-15	NW LANTAU	2	2.10	SUMMER	STANDARD31516	HKLR	S
27-Jul-15	NW LANTAU	3	8.60	SUMMER	STANDARD31516	HKLR	S
27-Jul-15	NW LANTAU	4	2.50	SUMMER	STANDARD31516	HKLR	S
27-Jul-15	NE LANTAU	2	8.93	SUMMER	STANDARD31516	HKLR	P
27-Jul-15	NE LANTAU	3	7.93	SUMMER	STANDARD31516	HKLR	P
27-Jul-15	NE LANTAU	2	7.74	SUMMER	STANDARD31516	HKLR	S
27-Jul-15	NE LANTAU	3	2.10	SUMMER	STANDARD31516	HKLR	S

**Appendix II. HKLR03 Chinese White Dolphin Sighting Database (July 2015)**

(Abberviations: STG# = Sighting Number; HRD SZ = Dolphin Herd Size; BEAU = Beaufort Sea State; PSD = Perpendicular Distance; BOAT ASSOC. = Fishing Boat Association; P/S: Sighting Made on Primary/Secondary Line\$)

DATE	STG #	TIME	HRD SZ	AREA	BEAU	PSD	EFFORT	TYPE	NORTHING	EASTING	SEASON	BOAT ASSOC.	P/S
2-Jul-15	1	1051	2	NW LANTAU	3	158	ON	HKLR	823542	804688	SUMMER	NONE	P
22-Jul-15	1	1055	3	NW LANTAU	3	153	ON	HKLR	827217	805458	SUMMER	NONE	P
22-Jul-15	2	1140	1	NW LANTAU	3	147	ON	HKLR	827280	807549	SUMMER	NONE	P



**Appendix III. Individual dolphins identified during HKLR03 monitoring surveys in July 2015**

<b>ID#</b>	<b>DATE</b>	<b>STG#</b>	<b>AREA</b>
NL233	22/07/15	1	NW LANTAU
NL310	02/07/15	1	NW LANTAU
WL167	02/07/15	1	NW LANTAU



Appendix IV. Photographs of Identified Individual Dolphins in July 2015 (HKLR03)