



Figure 1. Transect Line Layout in Northwest and Northeast Lantau Survey Areas

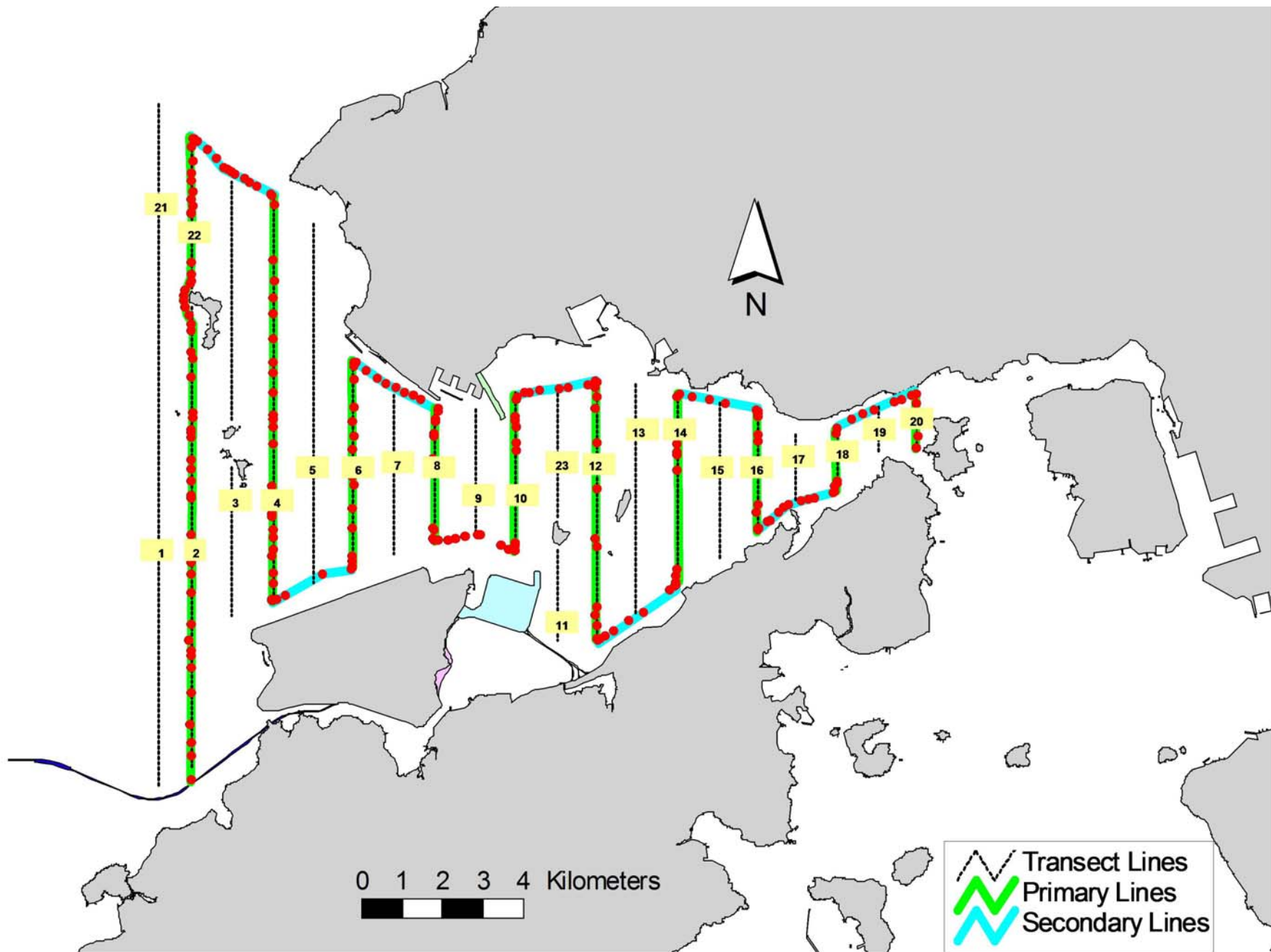


Figure 2. Survey Route on June 1<sup>st</sup>, 2016 (from HKLR03 project)

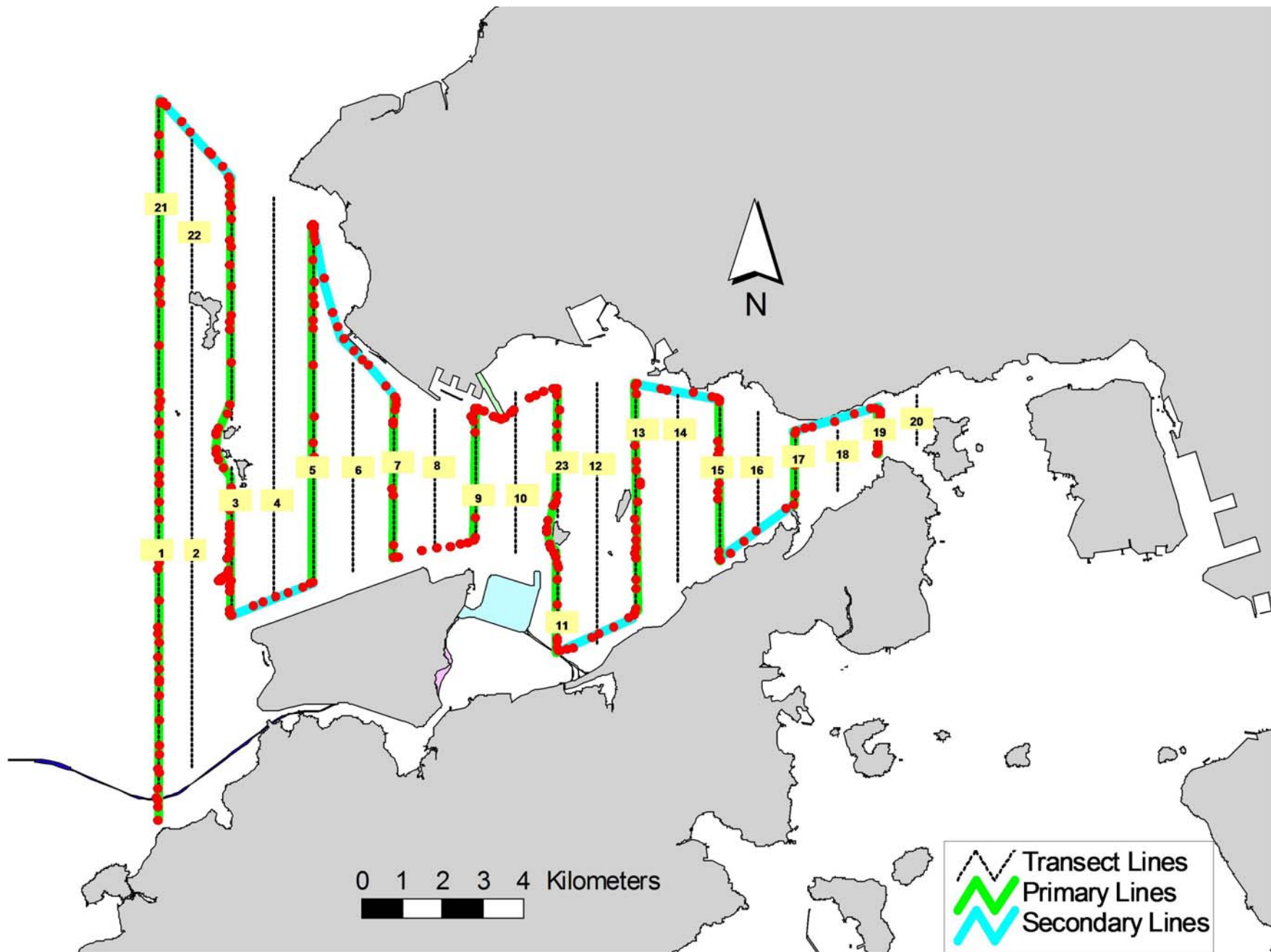


Figure 3. Survey Route on June 6<sup>th</sup>, 2016 (from HKLR03 project)

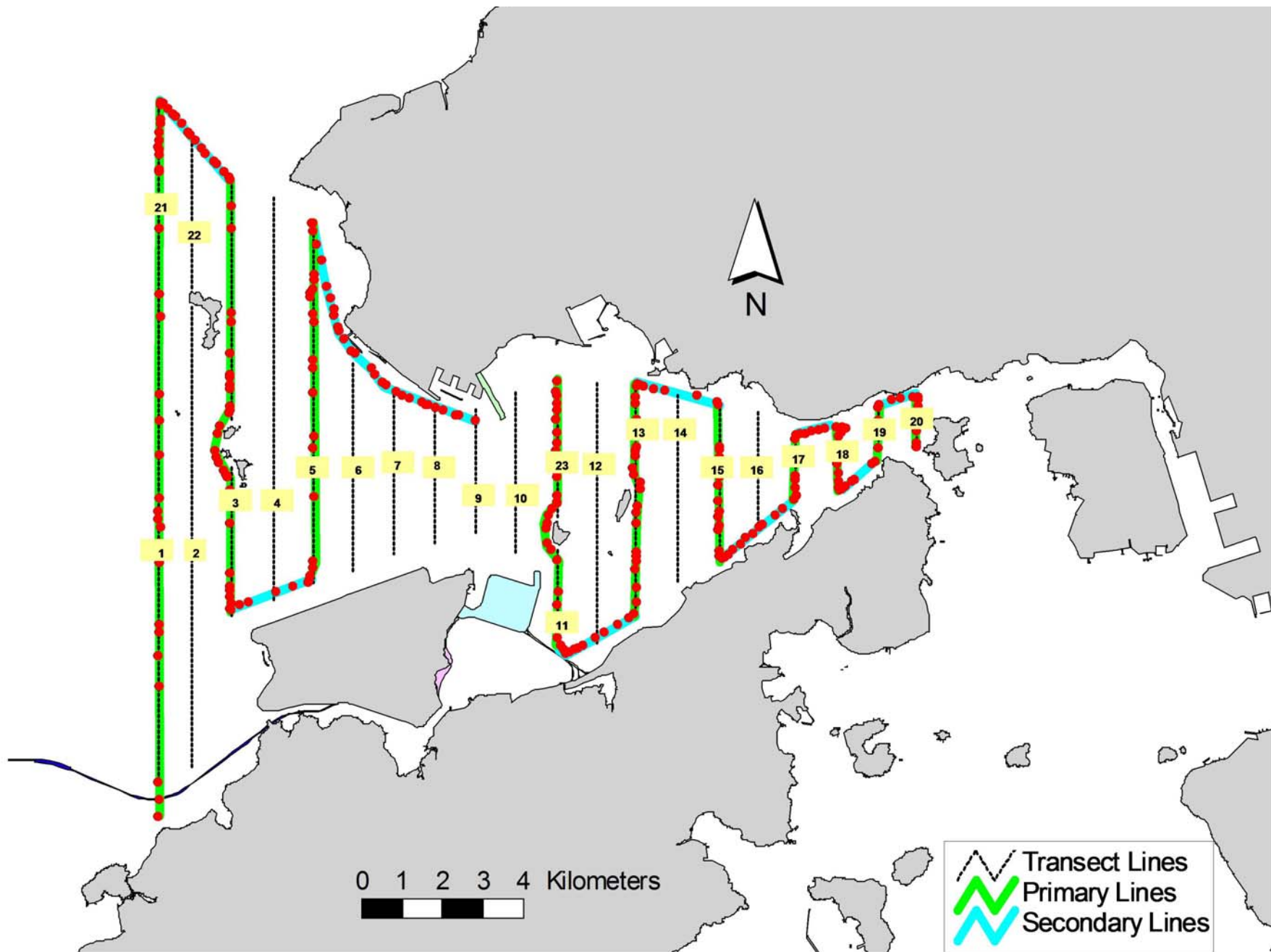


Figure 4. Survey Route on June 13<sup>th</sup>, 2016 (from HKLR03 project)

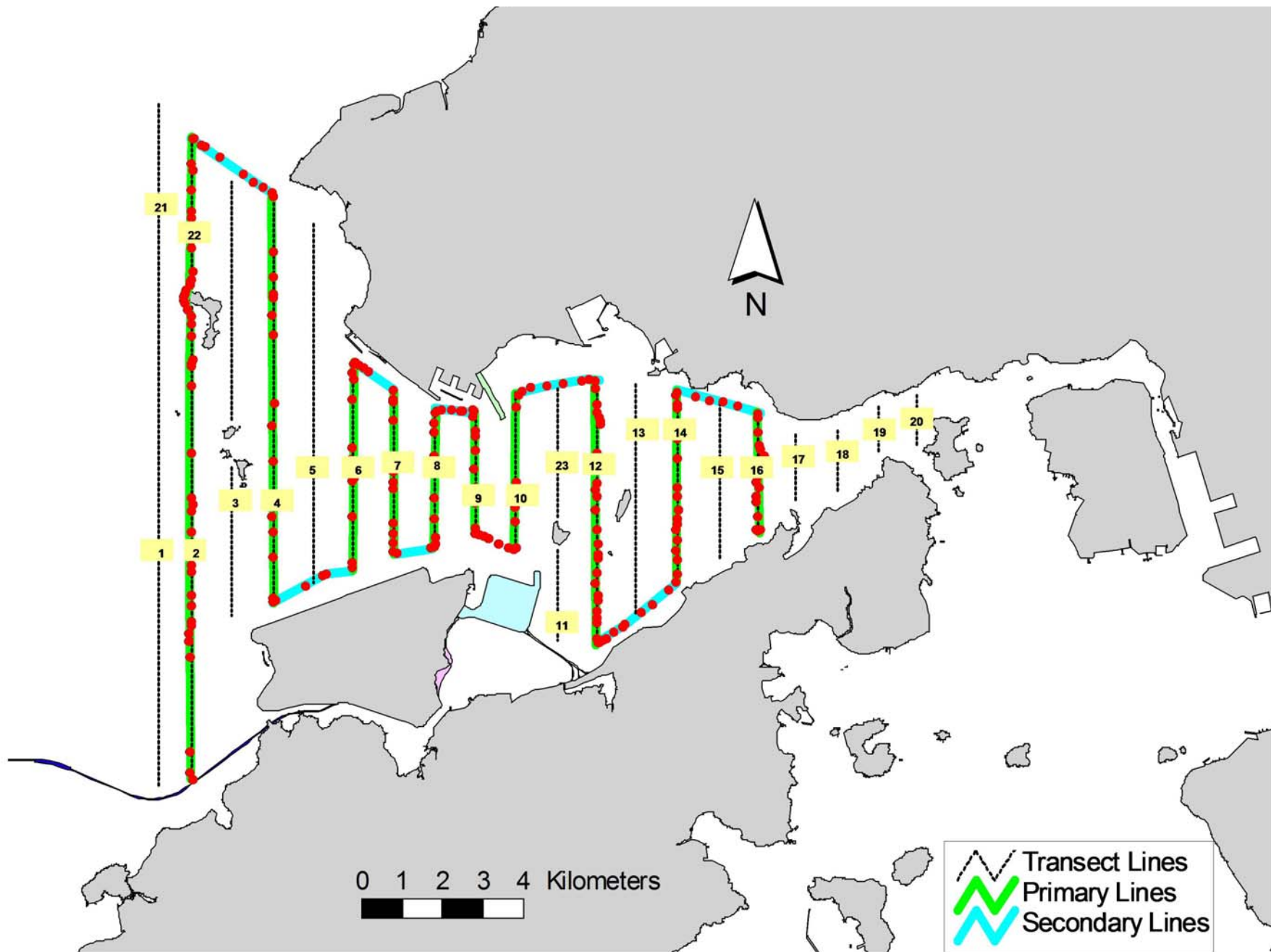


Figure 5. Survey Route on June 17<sup>th</sup>, 2016 (from HKLR03 project)

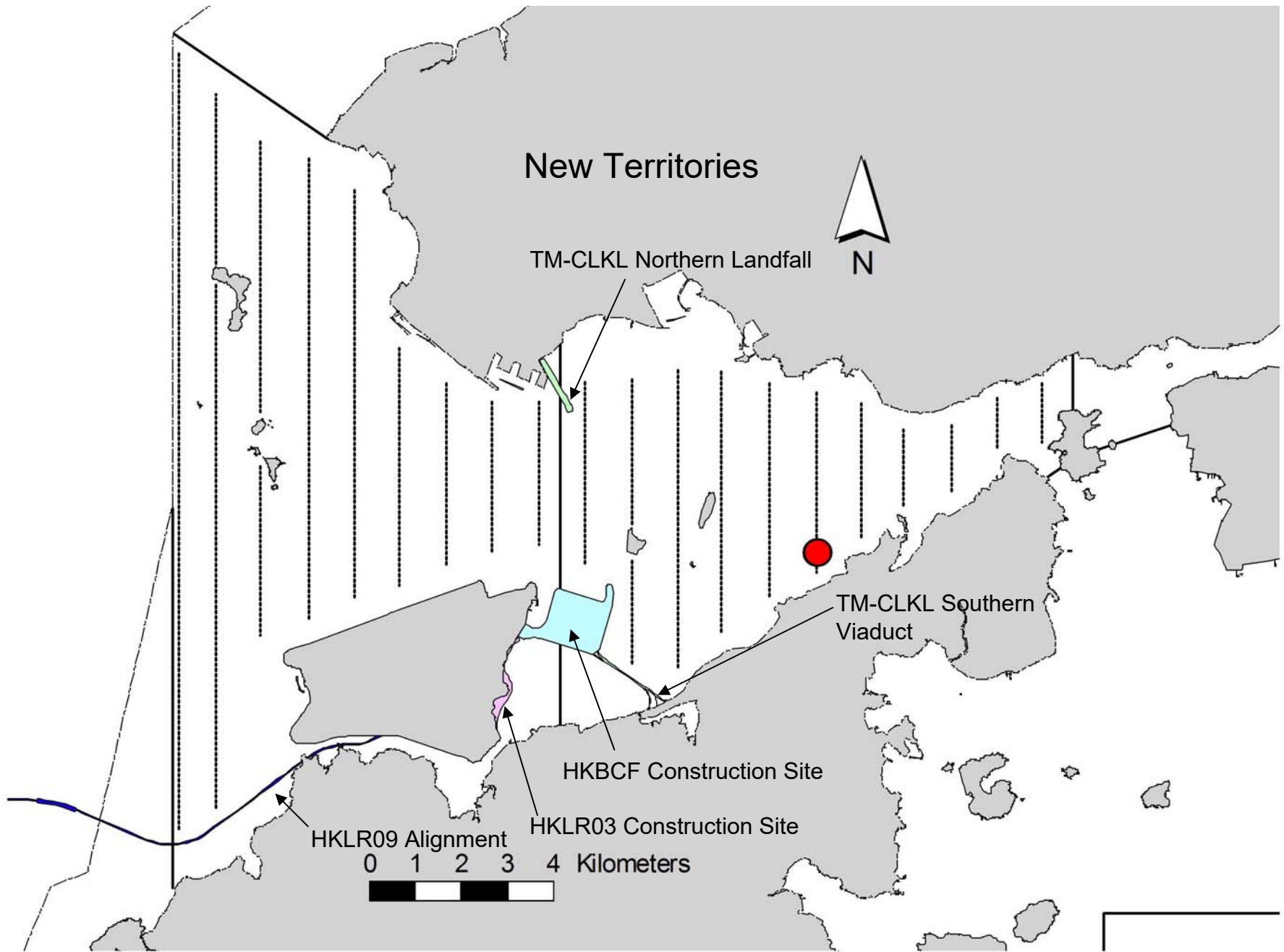


Figure 6. Distribution of Chinese White Dolphin Sightings During June 2016 HKLR03 Monitoring Surveys

## Appendix I. HKLR03 Survey Effort Database (June 2016)

(Abbreviations: BEAU = Beaufort Sea State; P = Primary Line Effort; S = Secondary Line Effort)

DATE	AREA	BEAU	EFFORT	SEASON	VESSEL	TYPE	P/S
1-Jun-16	NW LANTAU	3	5.57	SUMMER	STANDARD31516	HKLR	P
1-Jun-16	NW LANTAU	4	24.03	SUMMER	STANDARD31516	HKLR	P
1-Jun-16	NW LANTAU	5	1.80	SUMMER	STANDARD31516	HKLR	P
1-Jun-16	NW LANTAU	3	2.80	SUMMER	STANDARD31516	HKLR	S
1-Jun-16	NW LANTAU	4	5.30	SUMMER	STANDARD31516	HKLR	S
1-Jun-16	NE LANTAU	2	6.91	SUMMER	STANDARD31516	HKLR	P
1-Jun-16	NE LANTAU	3	12.82	SUMMER	STANDARD31516	HKLR	P
1-Jun-16	NE LANTAU	2	8.05	SUMMER	STANDARD31516	HKLR	S
1-Jun-16	NE LANTAU	3	2.52	SUMMER	STANDARD31516	HKLR	S
6-Jun-16	NW LANTAU	1	4.44	SUMMER	STANDARD31516	HKLR	P
6-Jun-16	NW LANTAU	2	30.16	SUMMER	STANDARD31516	HKLR	P
6-Jun-16	NW LANTAU	3	5.59	SUMMER	STANDARD31516	HKLR	P
6-Jun-16	NW LANTAU	2	13.61	SUMMER	STANDARD31516	HKLR	S
6-Jun-16	NE LANTAU	2	15.55	SUMMER	STANDARD31516	HKLR	P
6-Jun-16	NE LANTAU	3	0.80	SUMMER	STANDARD31516	HKLR	P
6-Jun-16	NE LANTAU	2	10.94	SUMMER	STANDARD31516	HKLR	S
13-Jun-16	NW LANTAU	3	28.50	SUMMER	STANDARD31516	HKLR	P
13-Jun-16	NW LANTAU	4	5.40	SUMMER	STANDARD31516	HKLR	P
13-Jun-16	NW LANTAU	3	4.90	SUMMER	STANDARD31516	HKLR	S
13-Jun-16	NW LANTAU	4	4.90	SUMMER	STANDARD31516	HKLR	S
13-Jun-16	NE LANTAU	2	14.58	SUMMER	STANDARD31516	HKLR	P
13-Jun-16	NE LANTAU	3	5.31	SUMMER	STANDARD31516	HKLR	P
13-Jun-16	NE LANTAU	2	6.03	SUMMER	STANDARD31516	HKLR	S
13-Jun-16	NE LANTAU	3	5.18	SUMMER	STANDARD31516	HKLR	S
17-Jun-16	NW LANTAU	2	20.32	SUMMER	STANDARD31516	HKLR	P
17-Jun-16	NW LANTAU	3	18.28	SUMMER	STANDARD31516	HKLR	P
17-Jun-16	NW LANTAU	2	3.00	SUMMER	STANDARD31516	HKLR	S
17-Jun-16	NW LANTAU	3	5.50	SUMMER	STANDARD31516	HKLR	S
17-Jun-16	NE LANTAU	2	11.80	SUMMER	STANDARD31516	HKLR	P
17-Jun-16	NE LANTAU	3	5.68	SUMMER	STANDARD31516	HKLR	P
17-Jun-16	NE LANTAU	2	3.32	SUMMER	STANDARD31516	HKLR	S
17-Jun-16	NE LANTAU	3	2.90	SUMMER	STANDARD31516	HKLR	S

**Appendix II. HKLR03 Chinese White Dolphin Sighting Database (June 2016)**

(Abbreviations: STG# = Sighting Number; HRD SZ = Dolphin Herd Size; BEAU = Beaufort Sea State; PSD = Perpendicular Distance; BOAT ASSOC. = Fishing Boat Association; P/S: Sighting Made on Primary/Secondary Line)

DATE	STG #	TIME	HRD SZ	AREA	BEAU	PSD	EFFORT	TYPE	NORTHING	EASTING	SEASON	BOAT ASSOC.	P/S
6-Jun-16	1	1556	1	NE LANTAU	2	ND	OFF	HKLR	821150	818561	SUMMER	NONE	