



Figure 1. Transect Line Layout in Northwest and Northeast Lantau Survey Areas

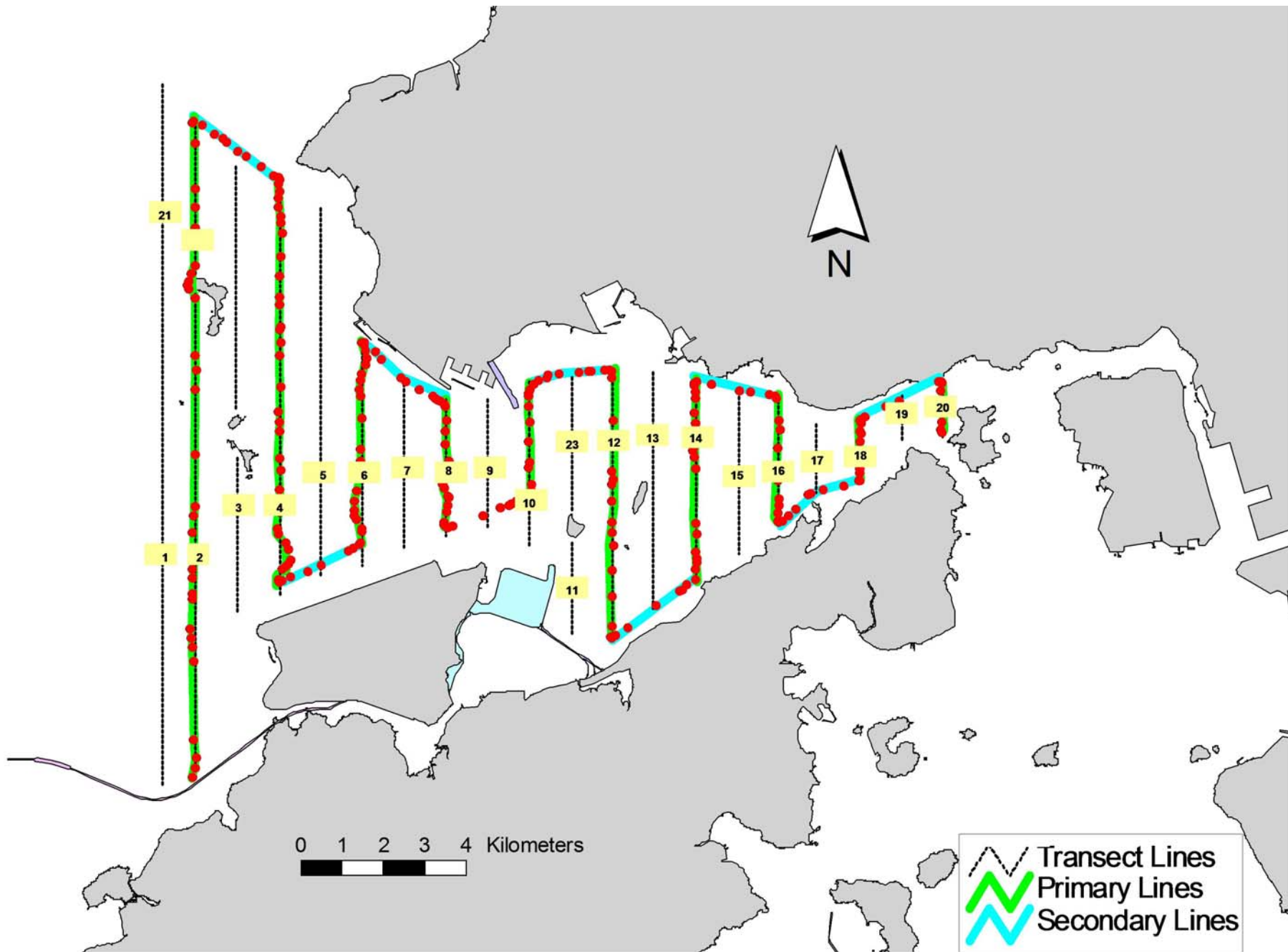


Figure 2. Survey Route on January 10th, 2017 (from HKLR03 project)

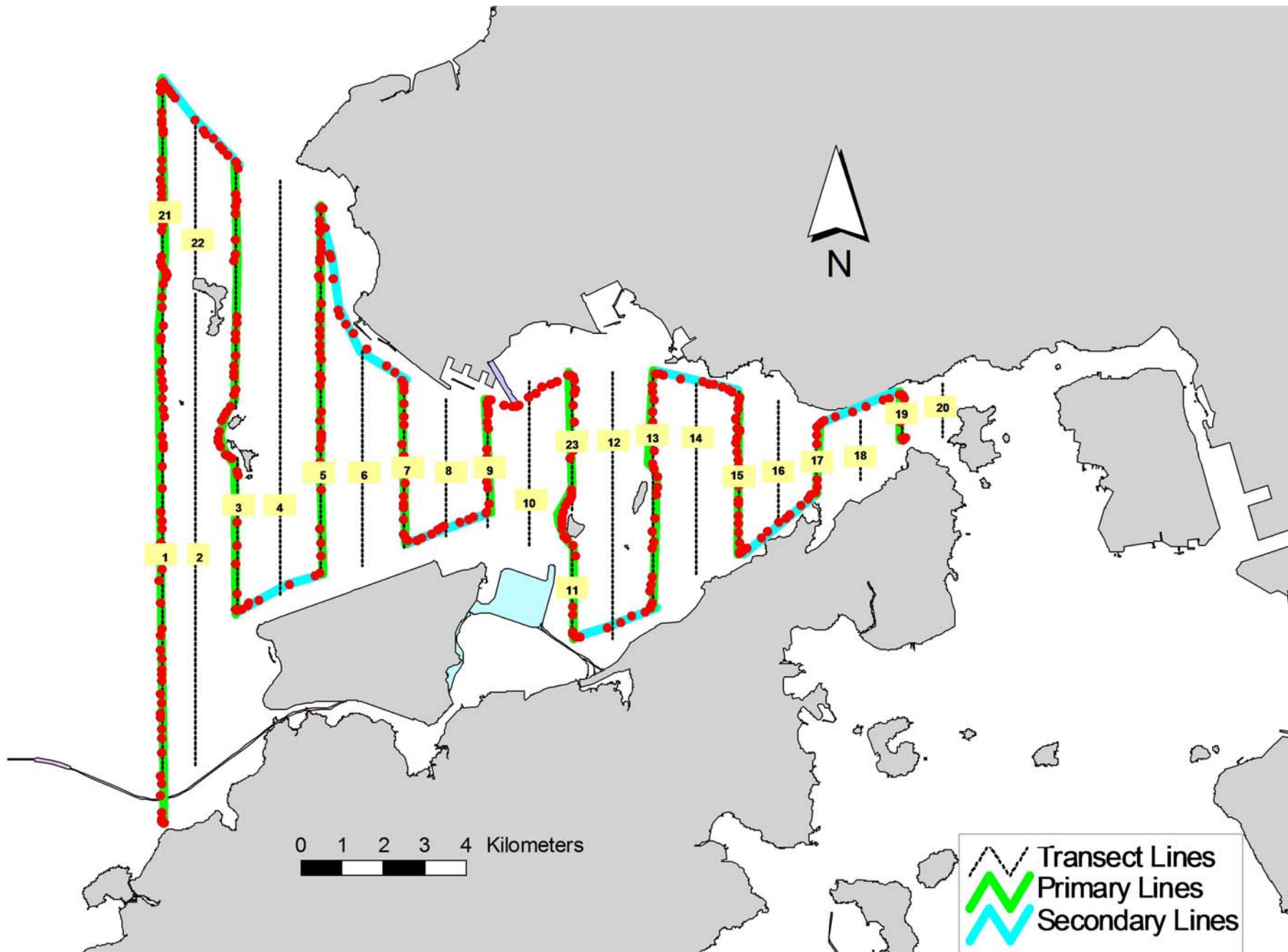


Figure 3. Survey Route on January 12th, 2017 (from HKLR03 project)

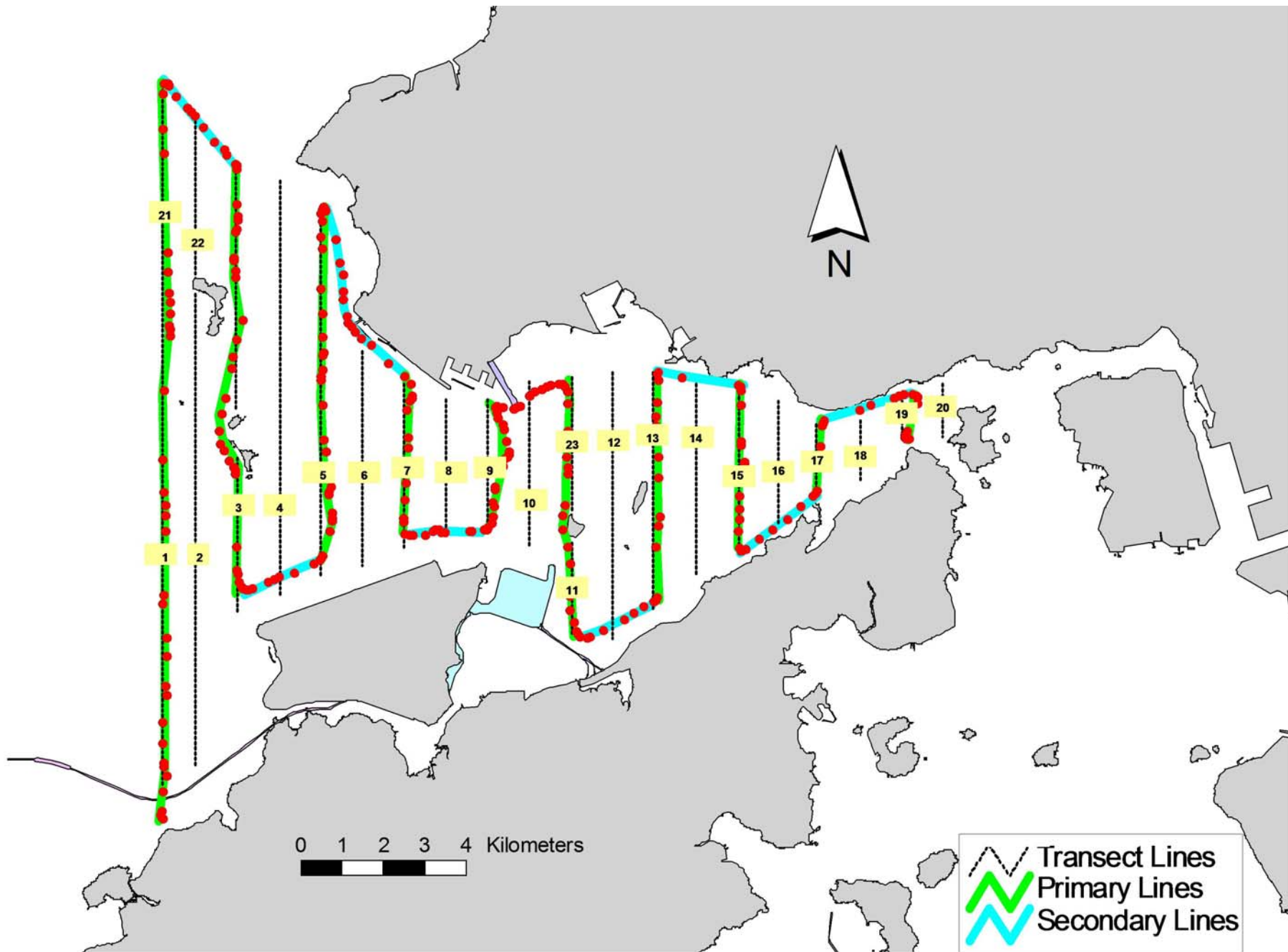


Figure 4. Survey Route on January 16th, 2017 (from HKLR03 project)

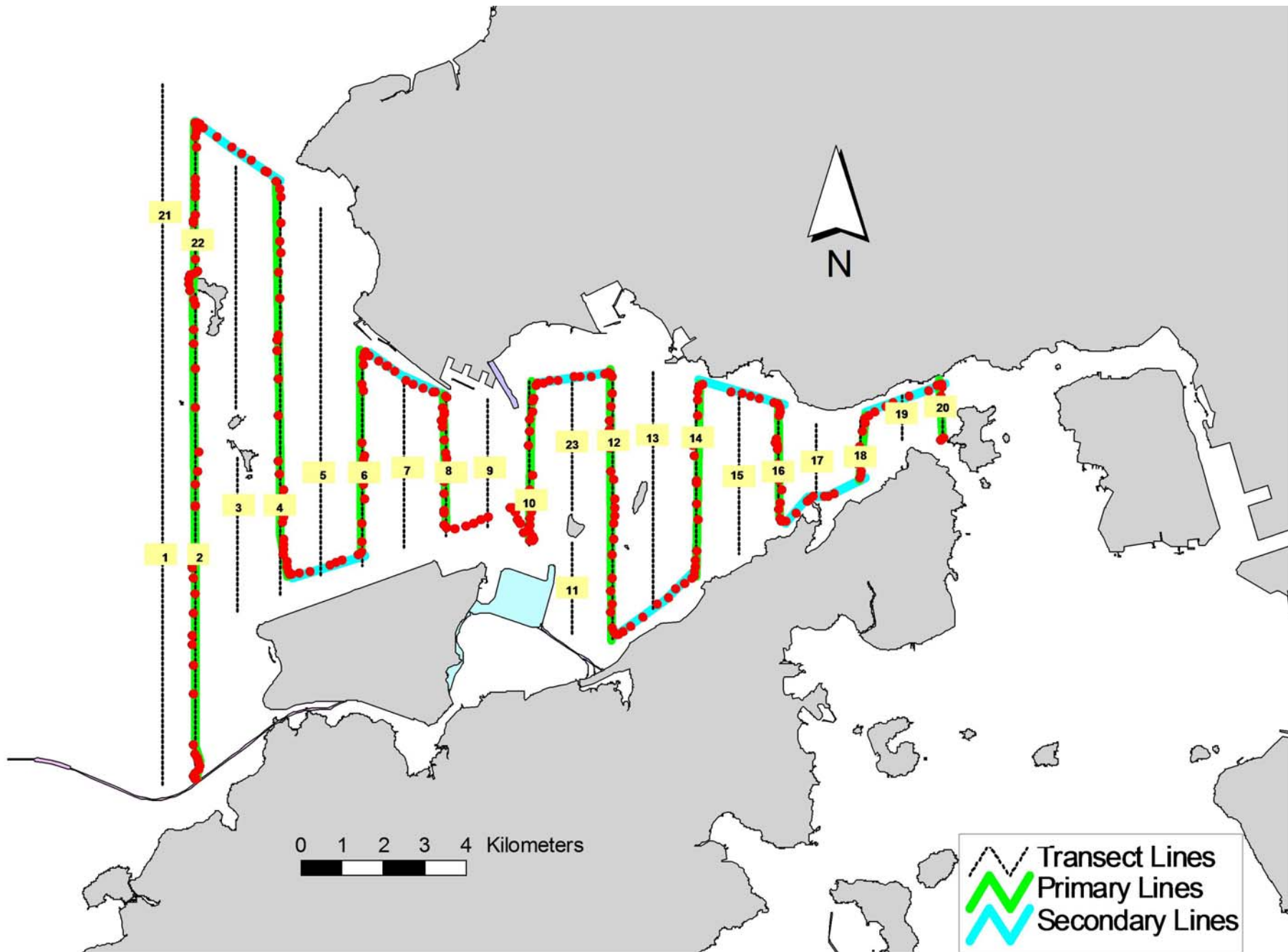


Figure 5. Survey Route on January 20th, 2017 (from HKLR03 project)

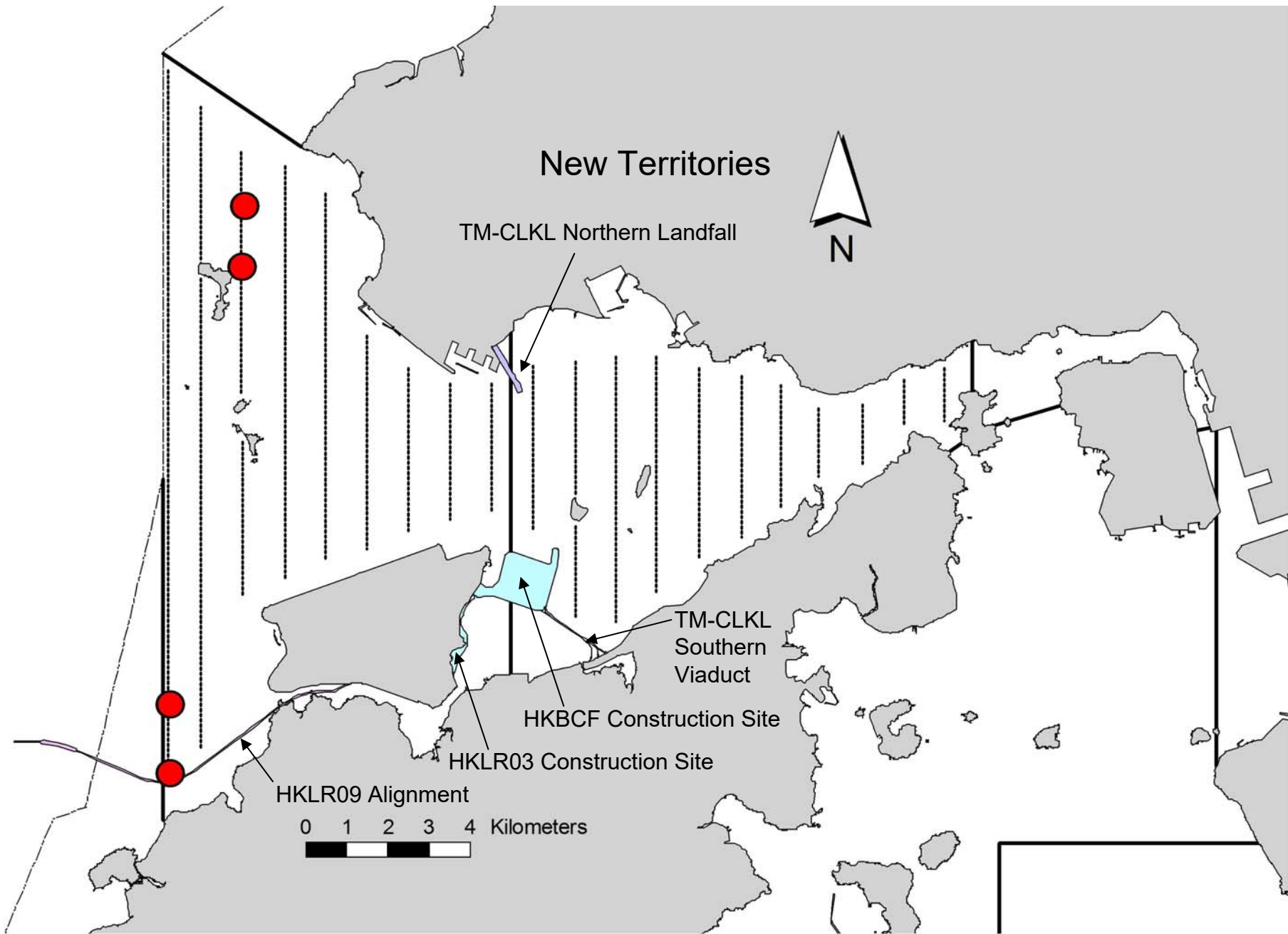


Figure 6. Distribution of Chinese White Dolphin Sightings during January 2017 HKLR03 Monitoring Surveys

Appendix I. HKLR03 Survey Effort Database (January 2017)

(Abbreviations: BEAU = Beaufort Sea State; P = Primary Line Effort; S = Secondary Line Effort)

DATE	AREA	BEAU	EFFORT	SEASON	VESSEL	TYPE	P/S
10-Jan-17	NE LANTAU	2	4.00	WINTER	STANDARD36826	HKLR	P
10-Jan-17	NE LANTAU	3	14.60	WINTER	STANDARD36826	HKLR	P
10-Jan-17	NE LANTAU	2	8.90	WINTER	STANDARD36826	HKLR	S
10-Jan-17	NE LANTAU	3	2.10	WINTER	STANDARD36826	HKLR	S
10-Jan-17	NW LANTAU	2	0.70	WINTER	STANDARD36826	HKLR	P
10-Jan-17	NW LANTAU	3	28.52	WINTER	STANDARD36826	HKLR	P
10-Jan-17	NW LANTAU	4	2.10	WINTER	STANDARD36826	HKLR	P
10-Jan-17	NW LANTAU	2	2.10	WINTER	STANDARD36826	HKLR	S
10-Jan-17	NW LANTAU	3	5.88	WINTER	STANDARD36826	HKLR	S
12-Jan-17	NW LANTAU	2	11.90	WINTER	STANDARD31516	HKLR	P
12-Jan-17	NW LANTAU	3	28.60	WINTER	STANDARD31516	HKLR	P
12-Jan-17	NW LANTAU	2	11.00	WINTER	STANDARD31516	HKLR	S
12-Jan-17	NW LANTAU	3	2.30	WINTER	STANDARD31516	HKLR	S
12-Jan-17	NE LANTAU	2	16.82	WINTER	STANDARD31516	HKLR	P
12-Jan-17	NE LANTAU	2	8.97	WINTER	STANDARD31516	HKLR	S
12-Jan-17	NE LANTAU	3	1.00	WINTER	STANDARD31516	HKLR	S
16-Jan-17	NW LANTAU	2	17.83	WINTER	STANDARD36826	HKLR	P
16-Jan-17	NW LANTAU	3	19.51	WINTER	STANDARD36826	HKLR	P
16-Jan-17	NW LANTAU	2	10.47	WINTER	STANDARD36826	HKLR	S
16-Jan-17	NW LANTAU	3	2.70	WINTER	STANDARD36826	HKLR	S
16-Jan-17	NE LANTAU	2	10.30	WINTER	STANDARD36826	HKLR	P
16-Jan-17	NE LANTAU	3	6.40	WINTER	STANDARD36826	HKLR	P
16-Jan-17	NE LANTAU	2	9.60	WINTER	STANDARD36826	HKLR	S
20-Jan-17	NW LANTAU	2	0.70	WINTER	STANDARD31516	HKLR	P
20-Jan-17	NW LANTAU	3	25.76	WINTER	STANDARD31516	HKLR	P
20-Jan-17	NW LANTAU	4	4.64	WINTER	STANDARD31516	HKLR	P
20-Jan-17	NW LANTAU	2	1.20	WINTER	STANDARD31516	HKLR	S
20-Jan-17	NW LANTAU	3	6.20	WINTER	STANDARD31516	HKLR	S
20-Jan-17	NE LANTAU	2	13.65	WINTER	STANDARD31516	HKLR	P
20-Jan-17	NE LANTAU	3	5.69	WINTER	STANDARD31516	HKLR	P
20-Jan-17	NE LANTAU	2	10.46	WINTER	STANDARD31516	HKLR	S

Appendix II. HKLR03 Chinese White Dolphin Sighting Database (January 2017)

(Abbreviations: STG# = Sighting Number; HRD SZ = Dolphin Herd Size; BEAU = Beaufort Sea State; PSD = Perpendicular Distance; BOAT ASSOC. = Fishing Boat Association; P/S: Sighting Made on Primary/Secondary Line)

DATE	STG #	TIME	HRD SZ	AREA	BEAU	PSD	EFFORT	TYPE	NORTHING	EASTING	SEASON	BOAT ASSOC.	P/S
16-Jan-17	1	1027	1	NW LANTAU	2	84	ON	HKLR	815336	804713	WINTER	NONE	P
16-Jan-17	2	1041	5	NW LANTAU	3	22	ON	HKLR	816920	804716	WINTER	NONE	P
16-Jan-17	3	1211	3	NW LANTAU	3	121	ON	HKLR	828289	806500	WINTER	NONE	P
16-Jan-17	4	1226	4	NW LANTAU	2	200	ON	HKLR	826916	806446	WINTER	NONE	P

Appendix III. Individual dolphins identified during HKLR03 monitoring surveys in January 2017

ID#	DATE	STG#	AREA
NL46	16/01/17	3	NW LANTAU
NL136	16/01/17	3	NW LANTAU
NL202	16/01/17	4	NW LANTAU
NL210	16/01/17	4	NW LANTAU
NL269	16/01/17	2	NW LANTAU
NL286	16/01/17	4	NW LANTAU
WL28	16/01/17	2	NW LANTAU
WL145	16/01/17	2	NW LANTAU
WL234	16/01/17	3	NW LANTAU

NL269_20170116_2



WL28_20170116_2



WL145_20170116_2



NL46_20170116_3



NL136_20170116_3



WL234_20170116_3



NL202_20170116_4



NL210_20170116_4



NL286_20170116_4



Appendix IV. Photographs of Identified Individual Dolphins in January 2017 (HKLR03)