



Figure 1. Transect Line Layout in Northwest and Northeast Lantau Survey Areas



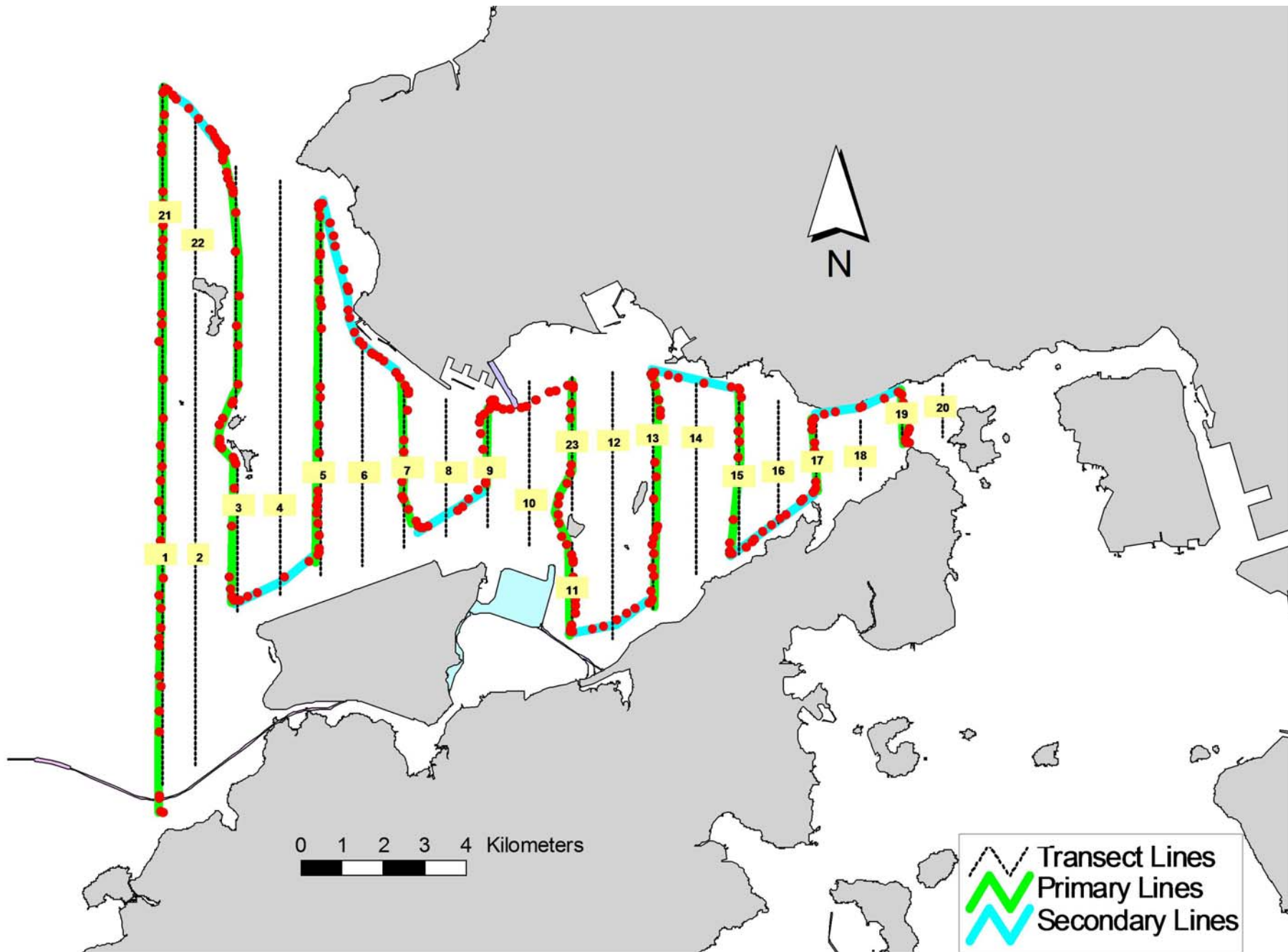


Figure 3. Survey Route on March 7<sup>th</sup>, 2017 (from HKLR03 project)

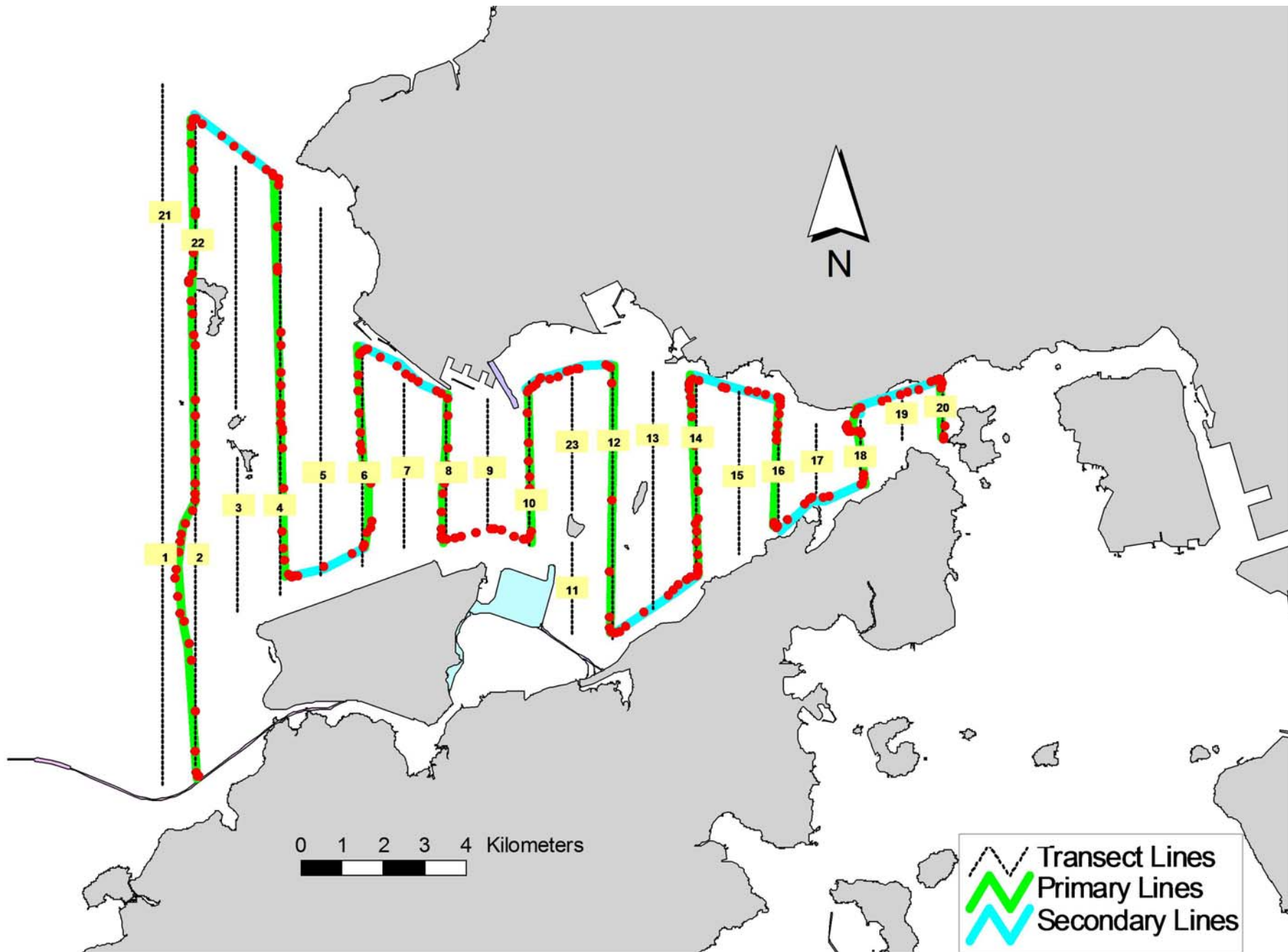


Figure 4. Survey Route on March 16<sup>th</sup>, 2017 (from HKLR03 project)





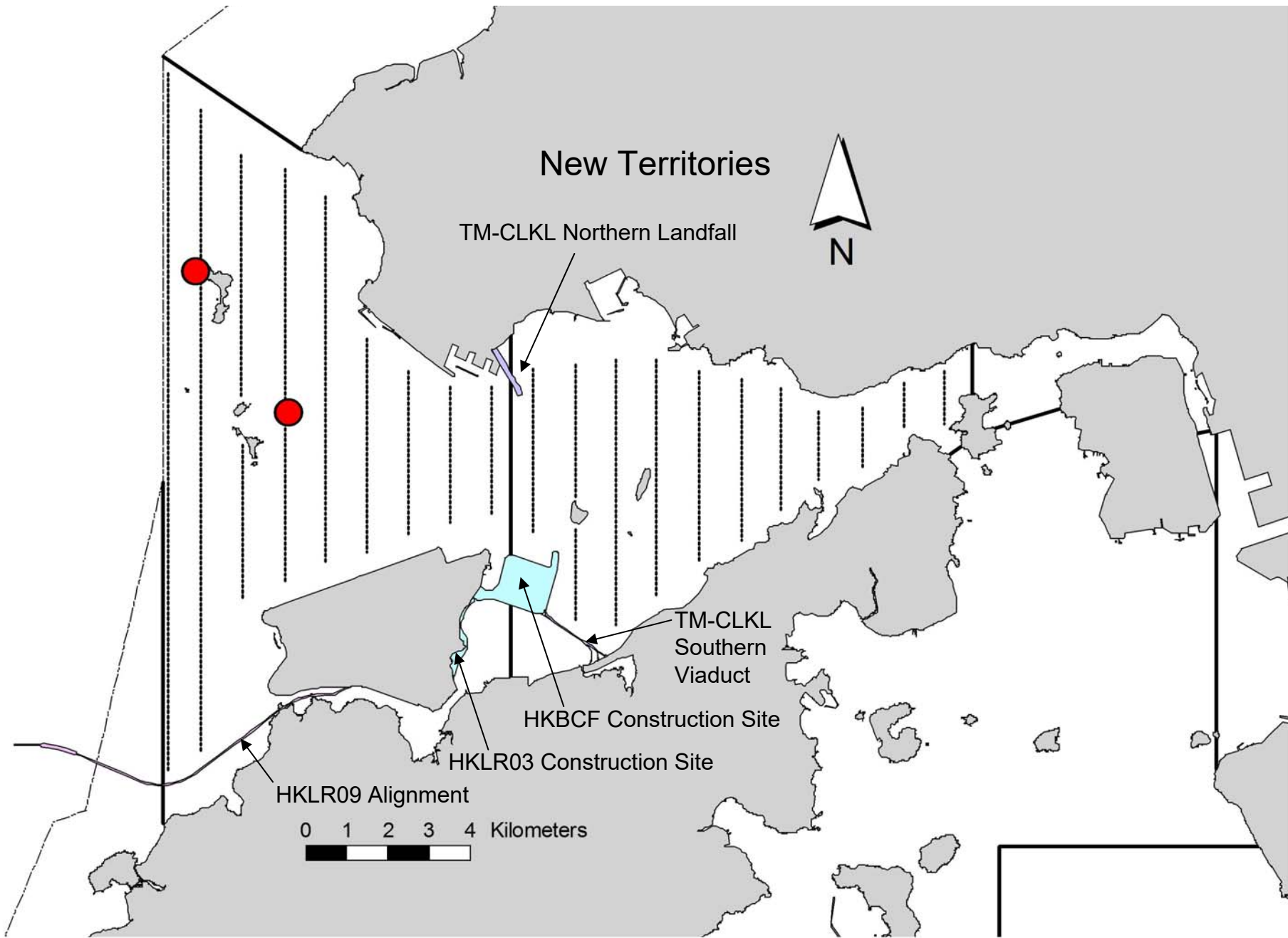


Figure 6. Distribution of Chinese White Dolphin Sightings during March 2017 HKLR03 Monitoring Surveys

## Appendix I. HKLR03 Survey Effort Database (March 2017)

(Abbreviations: BEAU = Beaufort Sea State; P = Primary Line Effort; S = Secondary Line Effort)

DATE	AREA	BEAU	EFFORT	SEASON	VESSEL	TYPE	P/S
2-Mar-17	NW LANTAU	2	0.80	SPRING	STANDARD36826	HKLR	P
2-Mar-17	NW LANTAU	3	14.47	SPRING	STANDARD36826	HKLR	P
2-Mar-17	NW LANTAU	4	10.64	SPRING	STANDARD36826	HKLR	P
2-Mar-17	NW LANTAU	5	4.59	SPRING	STANDARD36826	HKLR	P
2-Mar-17	NW LANTAU	2	1.90	SPRING	STANDARD36826	HKLR	S
2-Mar-17	NW LANTAU	3	2.40	SPRING	STANDARD36826	HKLR	S
2-Mar-17	NW LANTAU	4	2.71	SPRING	STANDARD36826	HKLR	S
2-Mar-17	NW LANTAU	5	0.69	SPRING	STANDARD36826	HKLR	S
2-Mar-17	NE LANTAU	2	14.49	SPRING	STANDARD36826	HKLR	P
2-Mar-17	NE LANTAU	3	4.75	SPRING	STANDARD36826	HKLR	P
2-Mar-17	NE LANTAU	2	10.16	SPRING	STANDARD36826	HKLR	S
7-Mar-17	NE LANTAU	2	16.13	SPRING	STANDARD36826	HKLR	P
7-Mar-17	NE LANTAU	2	10.67	SPRING	STANDARD36826	HKLR	S
7-Mar-17	NW LANTAU	2	30.59	SPRING	STANDARD36826	HKLR	P
7-Mar-17	NW LANTAU	3	8.40	SPRING	STANDARD36826	HKLR	P
7-Mar-17	NW LANTAU	2	12.91	SPRING	STANDARD36826	HKLR	S
16-Mar-17	NE LANTAU	2	20.88	SPRING	STANDARD36826	HKLR	P
16-Mar-17	NE LANTAU	2	10.92	SPRING	STANDARD36826	HKLR	S
16-Mar-17	NW LANTAU	2	31.93	SPRING	STANDARD36826	HKLR	P
16-Mar-17	NW LANTAU	2	7.27	SPRING	STANDARD36826	HKLR	S
28-Mar-17	NW LANTAU	2	3.40	SPRING	STANDARD36826	HKLR	P
28-Mar-17	NW LANTAU	3	13.92	SPRING	STANDARD36826	HKLR	P
28-Mar-17	NW LANTAU	4	9.78	SPRING	STANDARD36826	HKLR	P
28-Mar-17	NW LANTAU	2	3.00	SPRING	STANDARD36826	HKLR	S
28-Mar-17	NW LANTAU	3	1.50	SPRING	STANDARD36826	HKLR	S
28-Mar-17	NW LANTAU	4	3.40	SPRING	STANDARD36826	HKLR	S
28-Mar-17	NE LANTAU	2	1.30	SPRING	STANDARD36826	HKLR	P
28-Mar-17	NE LANTAU	3	5.50	SPRING	STANDARD36826	HKLR	P
28-Mar-17	NE LANTAU	4	13.23	SPRING	STANDARD36826	HKLR	P
28-Mar-17	NE LANTAU	2	1.20	SPRING	STANDARD36826	HKLR	S
28-Mar-17	NE LANTAU	3	6.67	SPRING	STANDARD36826	HKLR	S
28-Mar-17	NE LANTAU	4	3.30	SPRING	STANDARD36826	HKLR	S

**Appendix II. HKLR03 Chinese White Dolphin Sighting Database (March 2017)**

(Abbreviations: STG# = Sighting Number; HRD SZ = Dolphin Herd Size; BEAU = Beaufort Sea State; PSD = Perpendicular Distance; BOAT ASSOC. = Fishing Boat Association; P/S: Sighting Made on Primary/Secondary Line)

DATE	STG #	TIME	HRD SZ	AREA	BEAU	PSD	EFFORT	TYPE	NORTHING	EASTING	SEASON	BOAT ASSOC.	P/S
2-Mar-17	1	1049	8	NW LANTAU	3	60	ON	HKLR	826885	805324	SPRING	NONE	S
16-Mar-17	1	1242	12	NW LANTAU	2	509	ON	HKLR	823647	807563	SPRING	PURSE-SEINE	P



**Appendix III. Individual dolphins identified during HKLR03 monitoring surveys in March 2017**

<b>ID#</b>	<b>DATE</b>	<b>STG#</b>	<b>AREA</b>
NL49	16/03/17	1	NW LANTAU
NL98	02/03/17	1	NW LANTAU
NL104	16/03/17	1	NW LANTAU
NL105	16/03/17	1	NW LANTAU
NL123	02/03/17	1	NW LANTAU
	16/03/17	1	NW LANTAU
NL202	02/03/17	1	NW LANTAU
	16/03/17	1	NW LANTAU
NL226	16/03/17	1	NW LANTAU
NL259	02/03/17	1	NW LANTAU
NL286	02/03/17	1	NW LANTAU
NL301	16/03/17	1	NW LANTAU
NL321	16/03/17	1	NW LANTAU
WL05	02/03/17	1	NW LANTAU
WL17	16/03/17	1	NW LANTAU
WL214	16/03/17	1	NW LANTAU



NL98\_20170302\_1



NL123\_20170302\_1



NL202\_20170302\_1



NL259\_20170302\_1



NL286\_20170302\_1



WL05\_20170302\_1



NL49\_20170316\_1



NL104\_20170316\_1



NL105\_20170316\_1

Appendix IV. Photographs of Identified Individual Dolphins in December 2016 (HKLR03)

NL123\_20170316\_1



NL202\_20170316\_1



NL226\_20170316\_1



NL301\_20170316\_1



NL321\_20170316\_1



WL17\_20170316\_1



WL214\_20170316\_1

