

Figure 1. Transect Line Layout in Northwest and Northeast Lantau Survey Areas

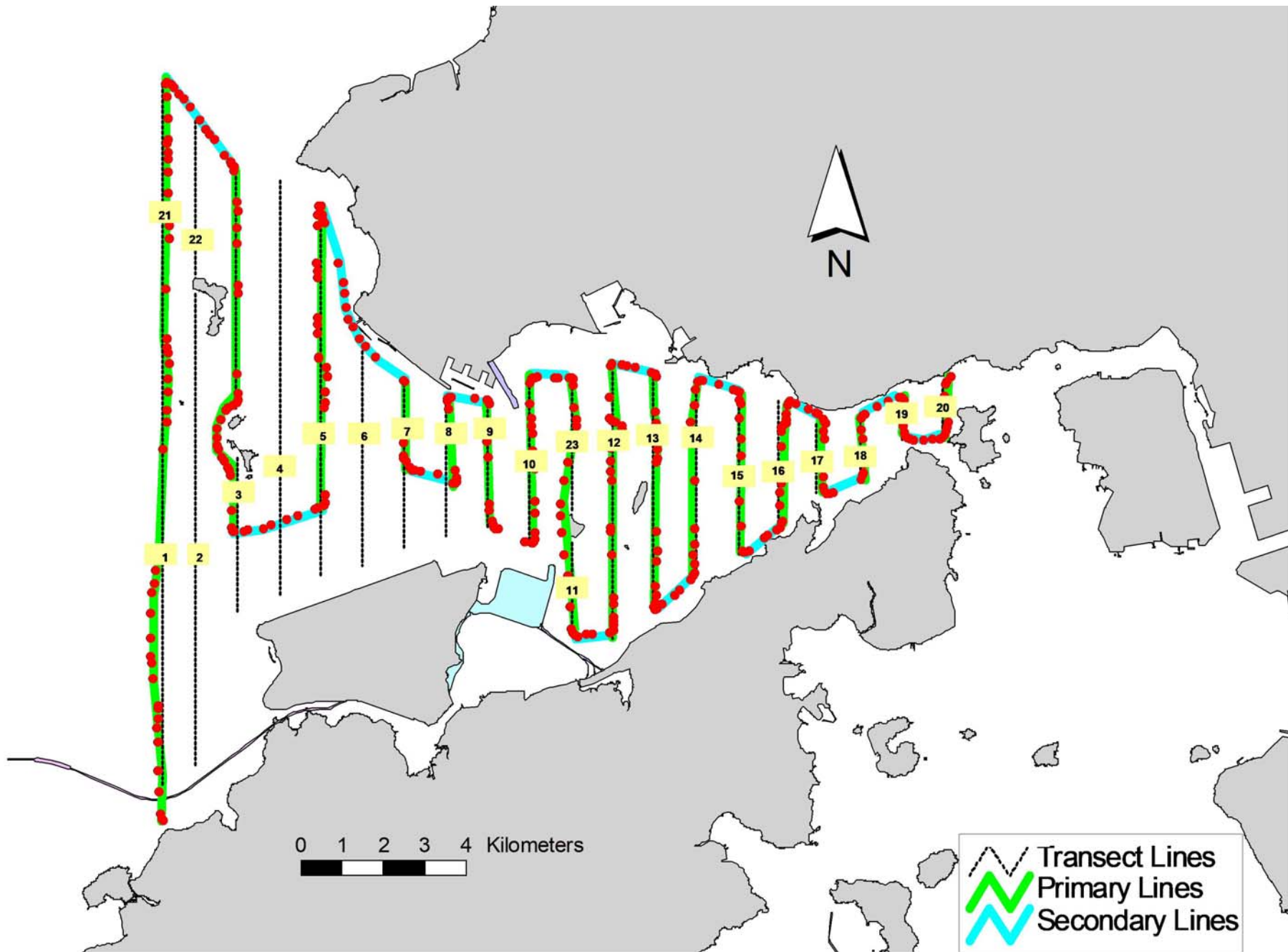


Figure 2. Survey Route on July 20<sup>th</sup>, 2017 (from HKLR03 project)

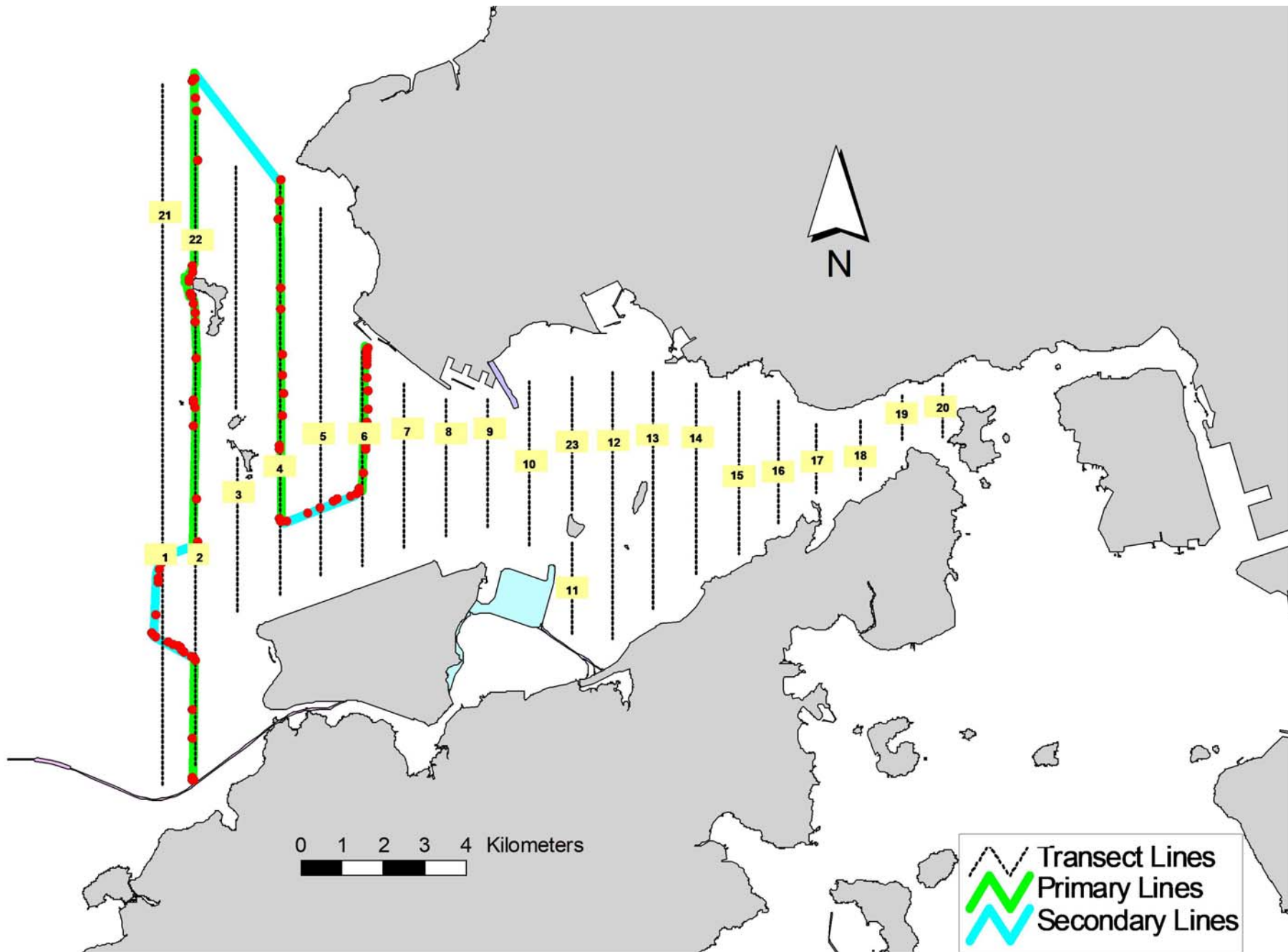


Figure 3. Survey Route on July 24<sup>th</sup>, 2017 (from HKLR03 project)

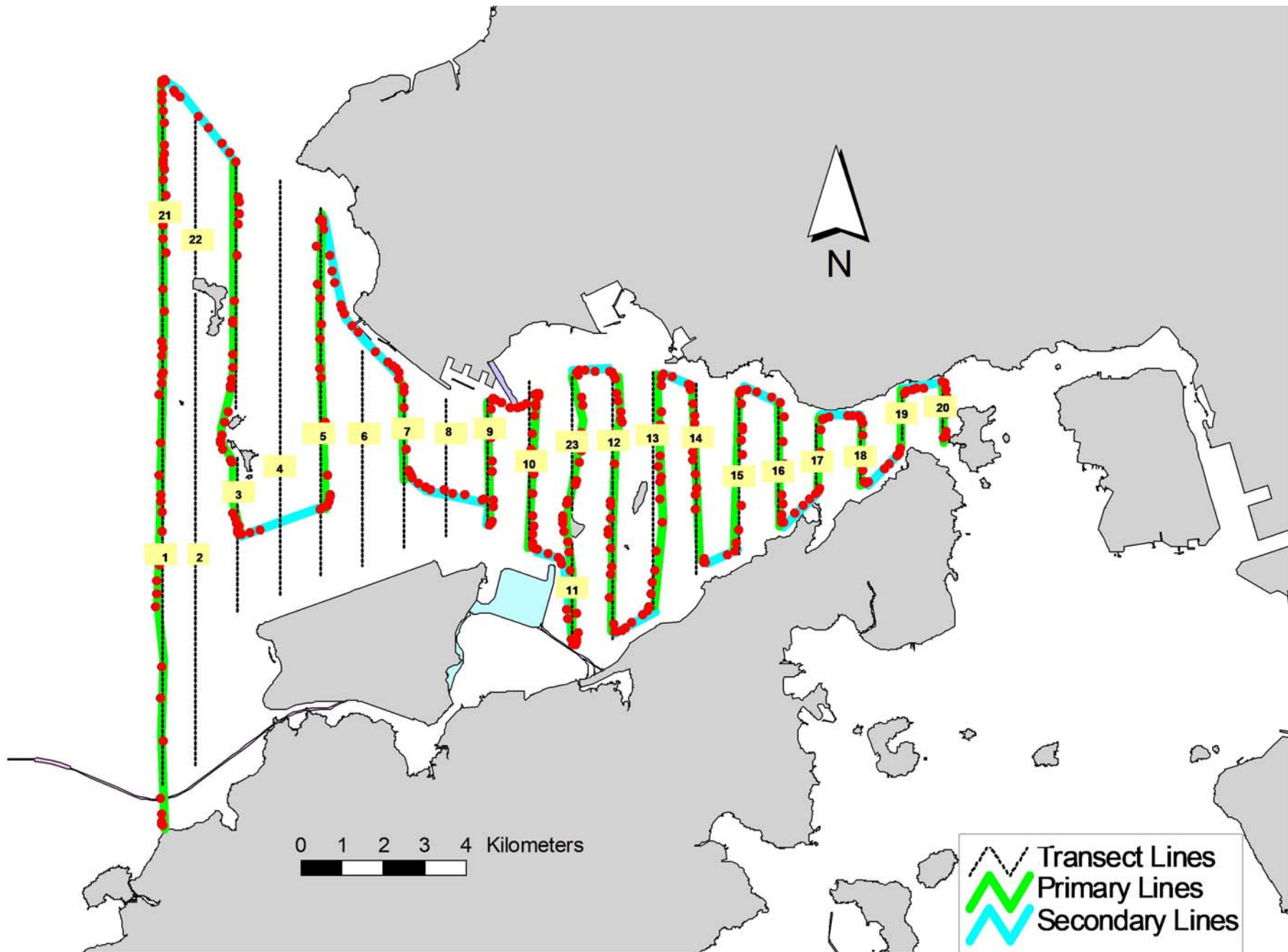


Figure 4. Survey Route on July 27<sup>th</sup>, 2017 (from HKLR03 project)

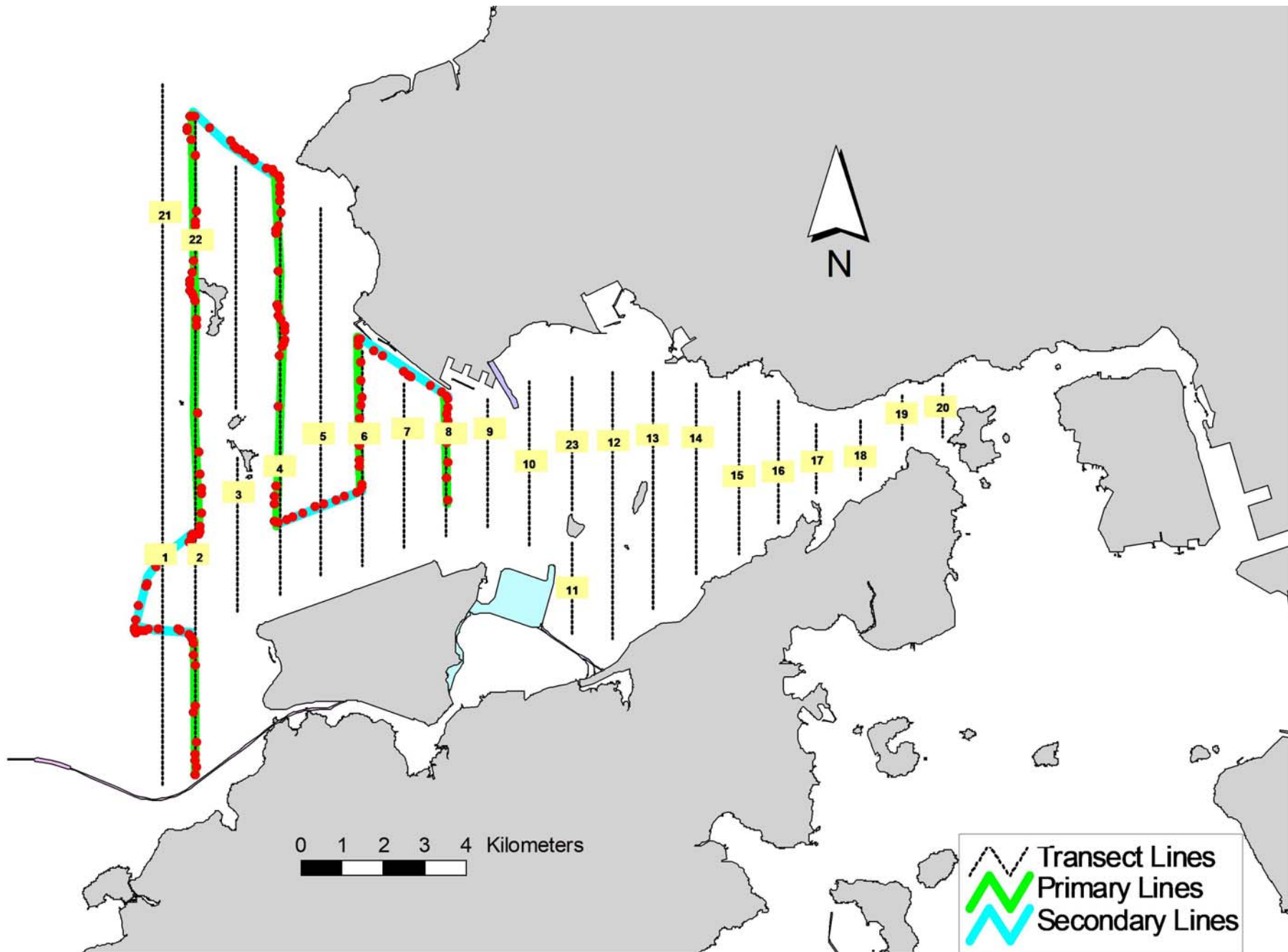


Figure 5. Survey Route on July 28<sup>th</sup>, 2017 (from HKLR03 project)

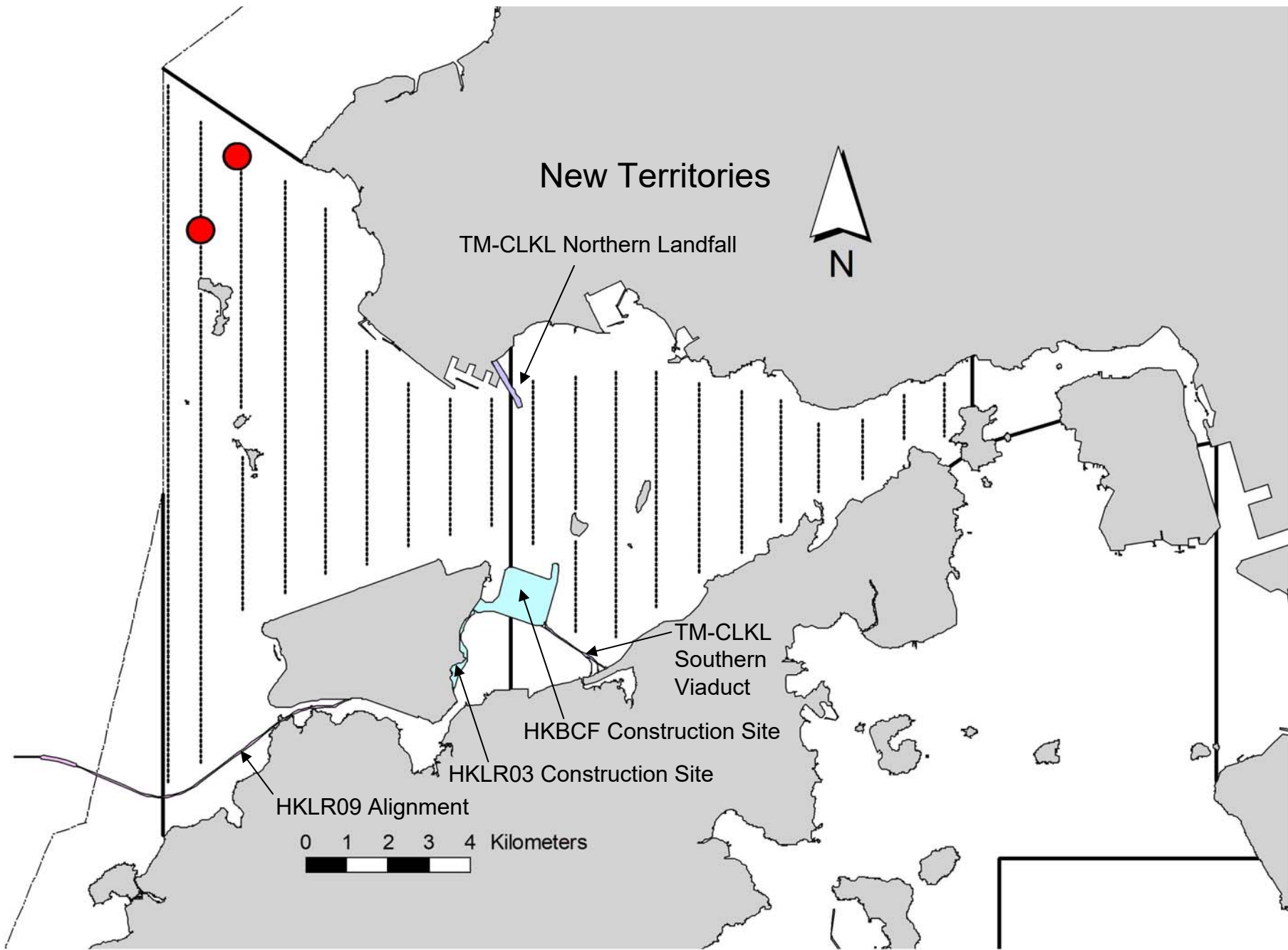


Figure 6. Distribution of Chinese White Dolphin Sightings during July 2017 HKLR03 Monitoring Surveys

## Appendix I. HKLR03 Survey Effort Database (July 2017)

(Abbreviations: BEAU = Beaufort Sea State; P = Primary Line Effort; S = Secondary Line Effort)

DATE	AREA	BEAU	EFFORT	SEASON	VESSEL	TYPE	P/S
20-Jul-17	NW LANTAU	2	18.97	SUMMER	STANDARD36826	HKLR	P
20-Jul-17	NW LANTAU	3	18.23	SUMMER	STANDARD36826	HKLR	P
20-Jul-17	NW LANTAU	2	7.00	SUMMER	STANDARD36826	HKLR	S
20-Jul-17	NW LANTAU	3	5.70	SUMMER	STANDARD36826	HKLR	S
20-Jul-17	NW LANTAU	4	1.60	SUMMER	STANDARD36826	HKLR	S
20-Jul-17	NE LANTAU	1	3.80	SUMMER	STANDARD36826	HKLR	P
20-Jul-17	NE LANTAU	2	31.92	SUMMER	STANDARD36826	HKLR	P
20-Jul-17	NE LANTAU	1	1.20	SUMMER	STANDARD36826	HKLR	S
20-Jul-17	NE LANTAU	2	10.58	SUMMER	STANDARD36826	HKLR	S
24-Jul-17	NW LANTAU	2	20.28	SUMMER	STANDARD36826	HKLR	P
24-Jul-17	NW LANTAU	3	3.38	SUMMER	STANDARD36826	HKLR	P
24-Jul-17	NW LANTAU	2	6.35	SUMMER	STANDARD36826	HKLR	S
27-Jul-17	NW LANTAU	2	32.62	SUMMER	STANDARD36826	HKLR	P
27-Jul-17	NW LANTAU	3	3.79	SUMMER	STANDARD36826	HKLR	P
27-Jul-17	NW LANTAU	2	12.69	SUMMER	STANDARD36826	HKLR	S
27-Jul-17	NE LANTAU	2	22.18	SUMMER	STANDARD36826	HKLR	P
27-Jul-17	NE LANTAU	3	13.60	SUMMER	STANDARD36826	HKLR	P
27-Jul-17	NE LANTAU	2	11.02	SUMMER	STANDARD36826	HKLR	S
27-Jul-17	NE LANTAU	3	2.00	SUMMER	STANDARD36826	HKLR	S
28-Jul-17	NW LANTAU	1	2.10	SUMMER	STANDARD36826	HKLR	P
28-Jul-17	NW LANTAU	2	19.21	SUMMER	STANDARD36826	HKLR	P
28-Jul-17	NW LANTAU	3	4.53	SUMMER	STANDARD36826	HKLR	P
28-Jul-17	NW LANTAU	2	10.69	SUMMER	STANDARD36826	HKLR	S
28-Jul-17	NW LANTAU	3	1.77	SUMMER	STANDARD36826	HKLR	S

**Appendix II. HKLR03 Chinese White Dolphin Sighting Database (July 2017)**

(Abbreviations: STG# = Sighting Number; HRD SZ = Dolphin Herd Size; BEAU = Beaufort Sea State; PSD = Perpendicular Distance; BOAT ASSOC. = Fishing Boat Association; P/S: Sighting Made on Primary/Secondary Line)

DATE	STG #	TIME	HRD SZ	AREA	BEAU	PSD	EFFORT	TYPE	NORTHING	EASTING	SEASON	BOAT ASSOC.	P/S
24-Jul-17	1	1111	9	NW LANTAU	2	243	ON	HKLR	828092	805439	SUMMER	NONE	P
27-Jul-17	1	1131	2	NW LANTAU	2	16	ON	HKLR	829774	806339	SUMMER	NONE	S



**Appendix III. Individual dolphins identified during HKLR03 monitoring surveys in July 2017**

<b>ID#</b>	<b>DATE</b>	<b>STG#</b>	<b>AREA</b>
NL46	24/07/17	1	NW LANTAU
NL49	24/07/17	1	NW LANTAU
NL105	24/07/17	1	NW LANTAU
NL123	24/07/17	1	NW LANTAU
NL202	24/07/17	1	NW LANTAU
NL286	24/07/17	1	NW LANTAU
WL05	27/07/17	1	NW LANTAU
WL11	27/07/17	1	NW LANTAU



Appendix IV. Photographs of Identified Individual Dolphins in July 2017 (HKLR03)