

Figure 1. Transect Line Layout in Northwest and Northeast Lantau Survey Areas

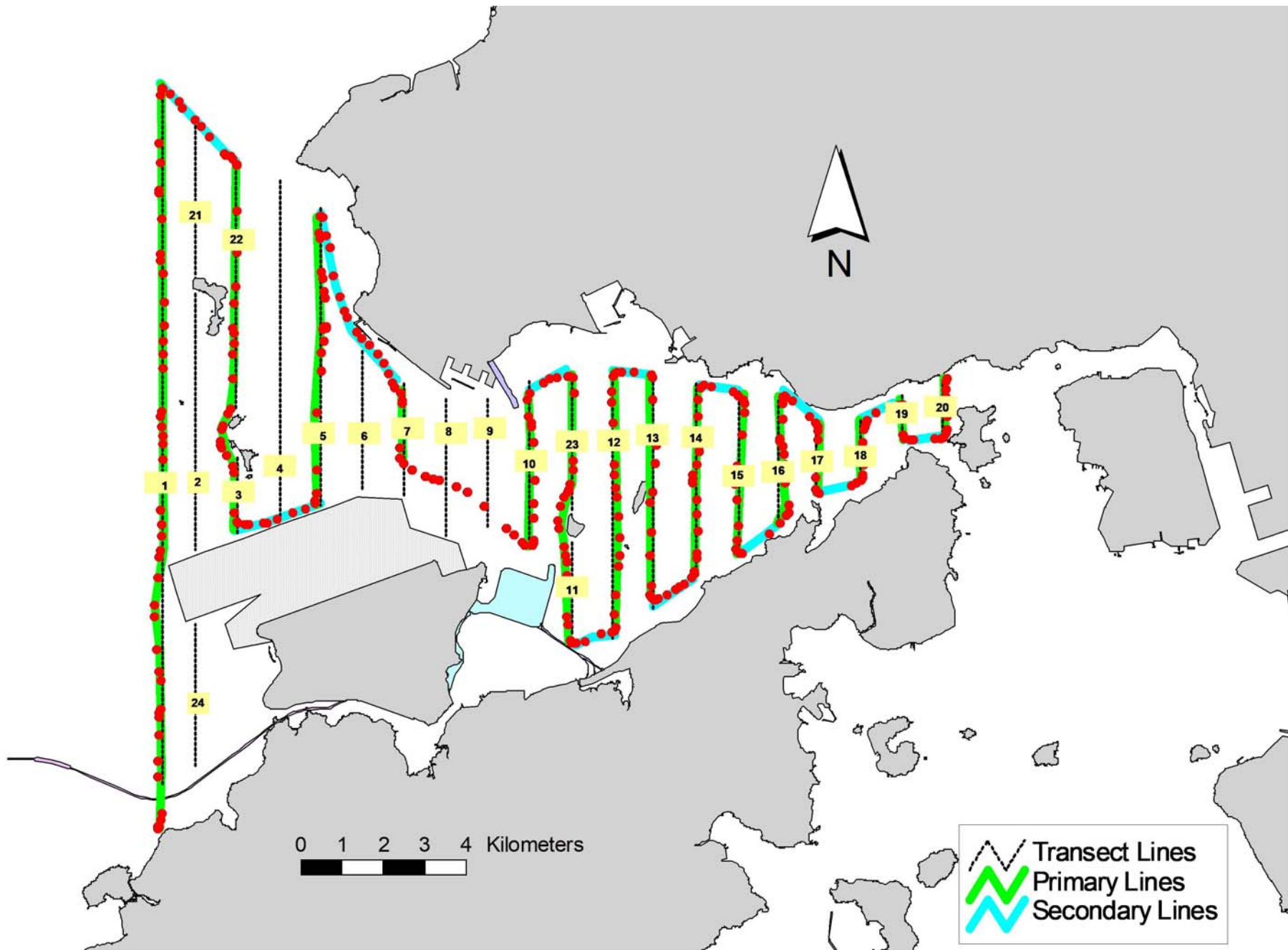


Figure 2. Survey Route on August 7<sup>th</sup>, 2017 (from HKLR03 project)

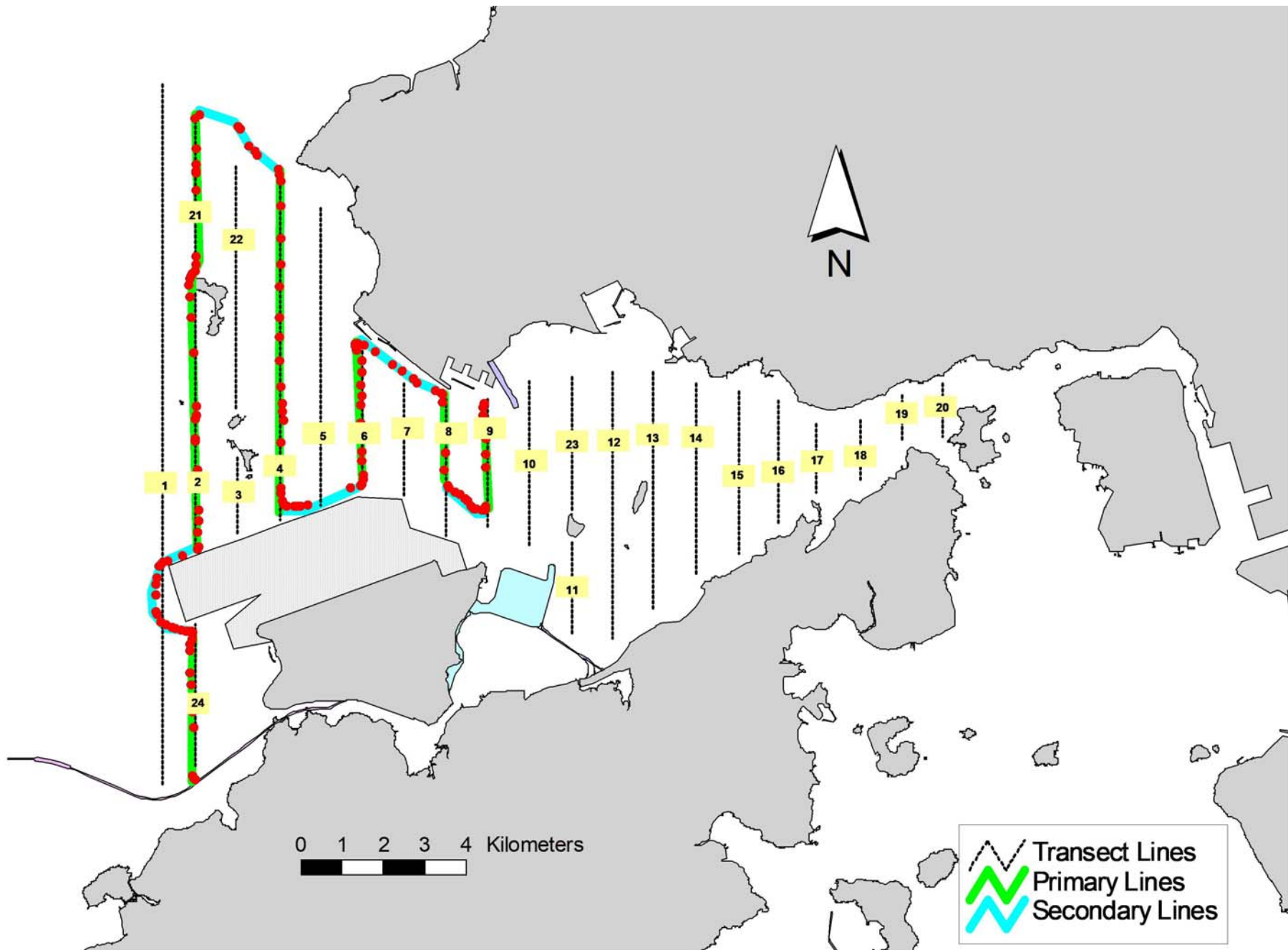


Figure 3. Survey Route on August 15<sup>th</sup>, 2017 (from HKLR03 project)

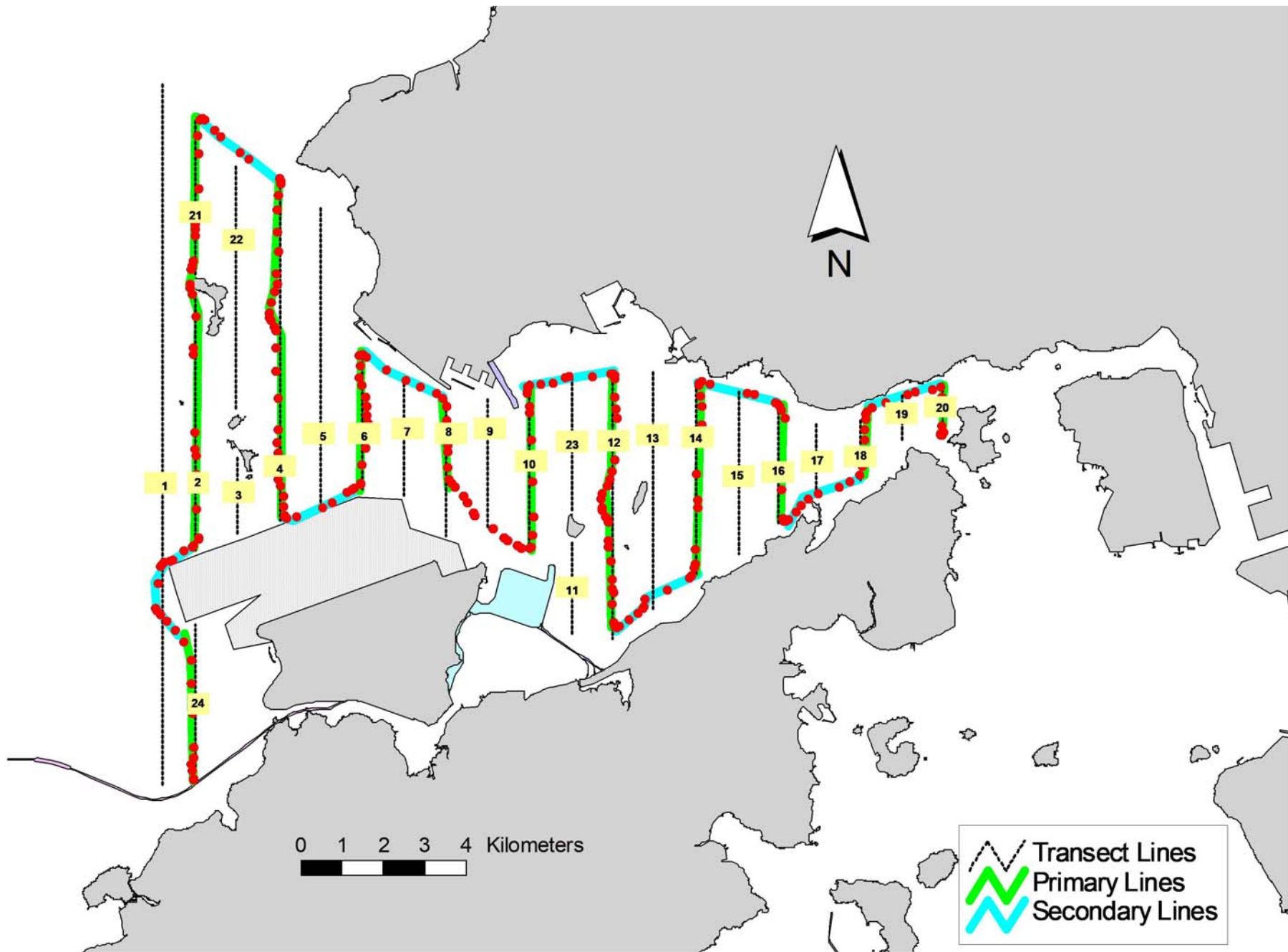


Figure 4. Survey Route on August 21<sup>st</sup>, 2017 (from HKLR03 project)

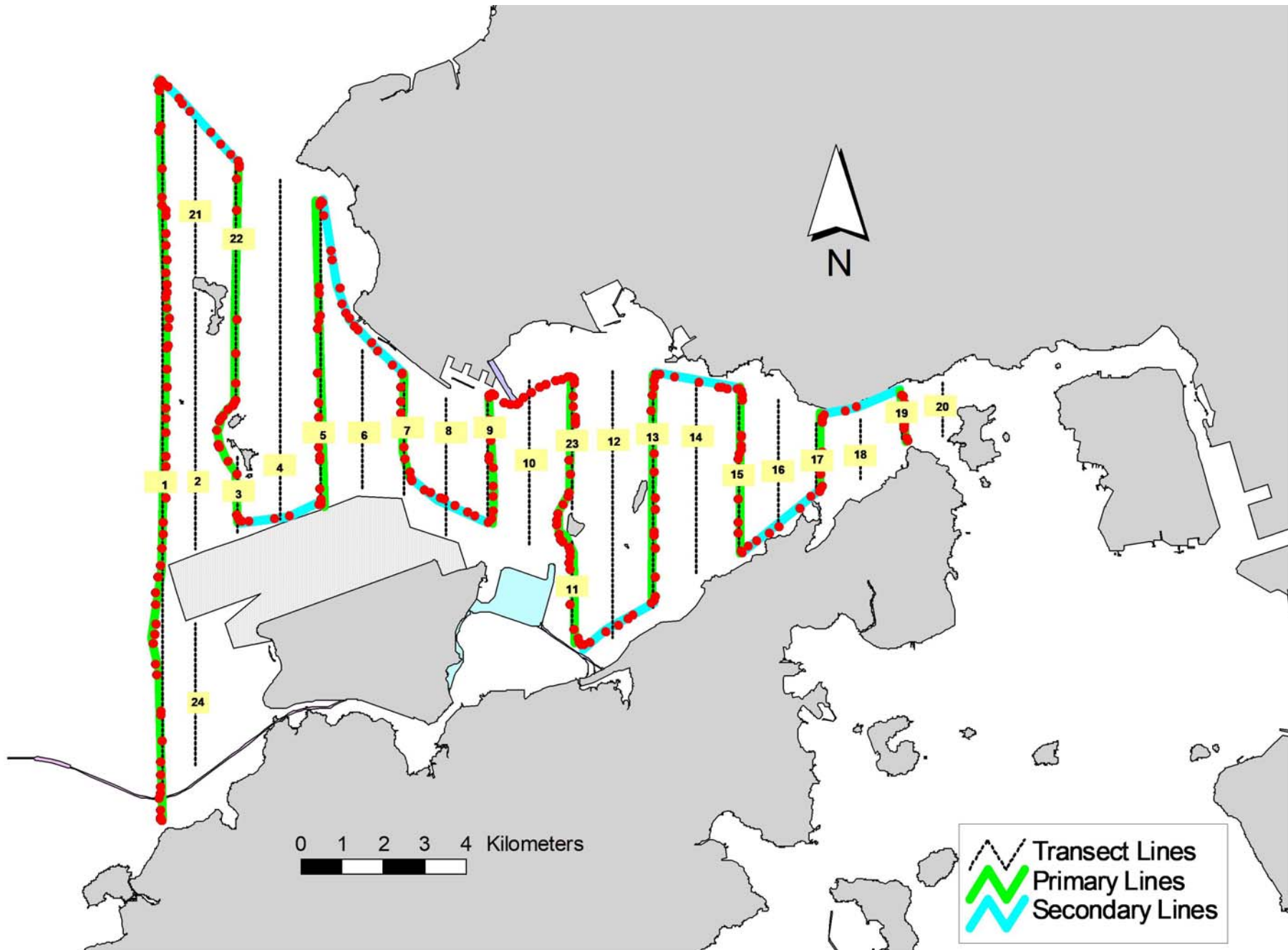


Figure 5. Survey Route on August 31<sup>st</sup>, 2017 (from HKLR03 project)



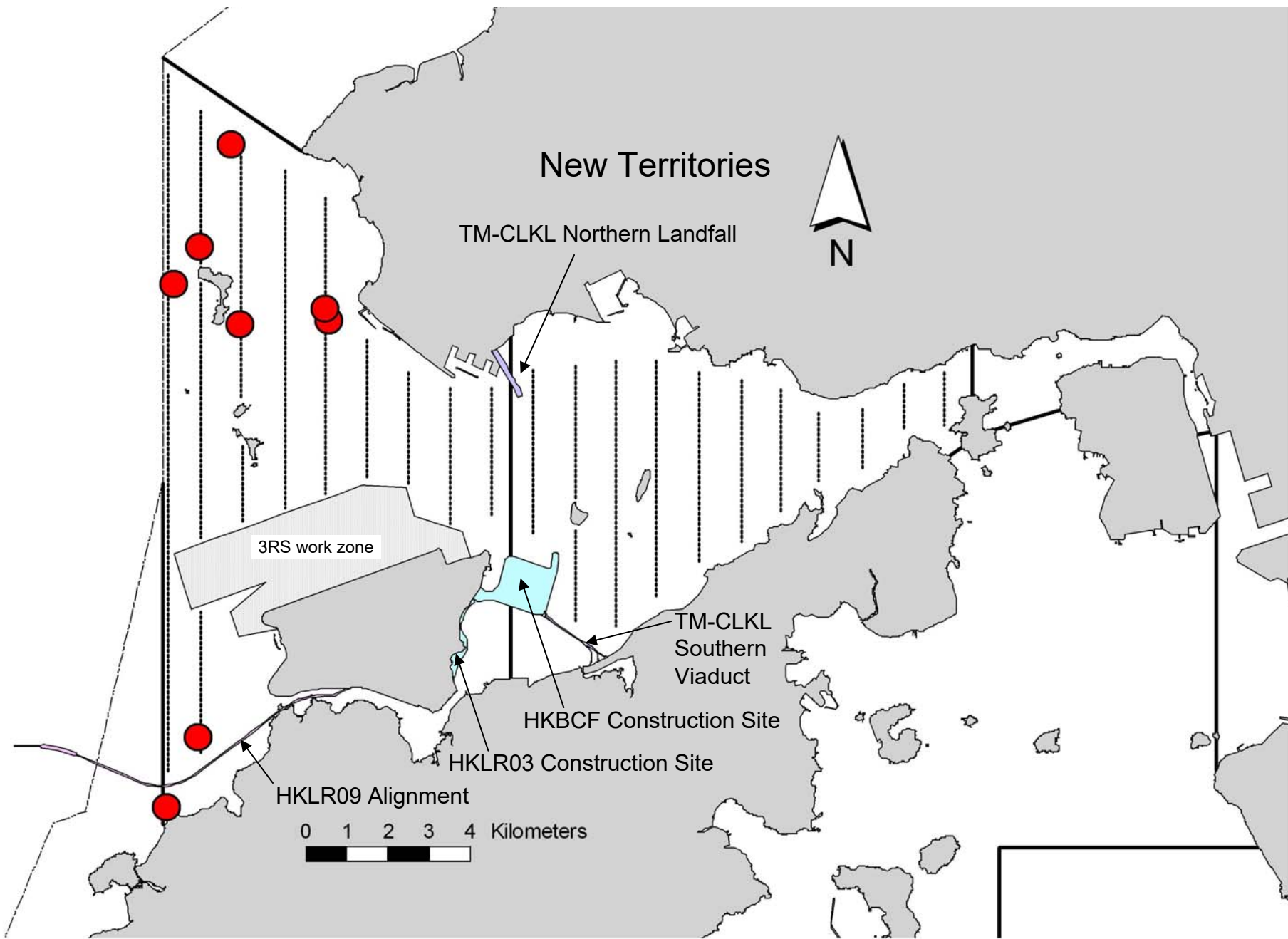


Figure 6. Distribution of Chinese White Dolphin Sightings during August 2017 HKLR03 Monitoring Surveys

## Appendix I. HKLR03 Survey Effort Database (August 2017)

(Abbreviations: BEAU = Beaufort Sea State; P = Primary Line Effort; S = Secondary Line Effort)

DATE	AREA	BEAU	EFFORT	SEASON	VESSEL	TYPE	P/S
7-Aug-17	NW LANTAU	2	20.96	SUMMER	STANDARD36826	HKLR	P
7-Aug-17	NW LANTAU	3	11.21	SUMMER	STANDARD36826	HKLR	P
7-Aug-17	NW LANTAU	2	2.10	SUMMER	STANDARD36826	HKLR	S
7-Aug-17	NW LANTAU	3	8.74	SUMMER	STANDARD36826	HKLR	S
7-Aug-17	NE LANTAU	2	30.03	SUMMER	STANDARD36826	HKLR	P
7-Aug-17	NE LANTAU	3	3.99	SUMMER	STANDARD36826	HKLR	P
7-Aug-17	NE LANTAU	2	12.29	SUMMER	STANDARD36826	HKLR	S
7-Aug-17	NE LANTAU	3	1.19	SUMMER	STANDARD36826	HKLR	S
15-Aug-17	NW LANTAU	2	0.92	SUMMER	STANDARD36826	HKLR	P
15-Aug-17	NW LANTAU	3	27.46	SUMMER	STANDARD36826	HKLR	P
15-Aug-17	NW LANTAU	3	9.12	SUMMER	STANDARD36826	HKLR	S
21-Aug-17	NW LANTAU	1	5.11	SUMMER	STANDARD36826	HKLR	P
21-Aug-17	NW LANTAU	2	19.03	SUMMER	STANDARD36826	HKLR	P
21-Aug-17	NW LANTAU	3	0.40	SUMMER	STANDARD36826	HKLR	P
21-Aug-17	NW LANTAU	1	4.43	SUMMER	STANDARD36826	HKLR	S
21-Aug-17	NW LANTAU	2	6.75	SUMMER	STANDARD36826	HKLR	S
21-Aug-17	NE LANTAU	2	18.25	SUMMER	STANDARD36826	HKLR	P
21-Aug-17	NE LANTAU	3	0.53	SUMMER	STANDARD36826	HKLR	P
21-Aug-17	NE LANTAU	2	9.99	SUMMER	STANDARD36826	HKLR	S
21-Aug-17	NE LANTAU	3	0.51	SUMMER	STANDARD36826	HKLR	S
31-Aug-17	NW LANTAU	2	36.26	SUMMER	STANDARD36826	HKLR	P
31-Aug-17	NW LANTAU	2	13.74	SUMMER	STANDARD36826	HKLR	S
31-Aug-17	NE LANTAU	2	16.93	SUMMER	STANDARD36826	HKLR	P
31-Aug-17	NE LANTAU	2	9.87	SUMMER	STANDARD36826	HKLR	S

## Appendix II. HKLR03 Chinese White Dolphin Sighting Database (August 2017)

(Abbreviations: STG# = Sighting Number; HRD SZ = Dolphin Herd Size; BEAU = Beaufort Sea State; PSD = Perpendicular Distance; BOAT ASSOC. = Fishing Boat Association; P/S: Sighting Made on Primary/Secondary Line)

DATE	STG #	TIME	HRD SZ	AREA	BEAU	PSD	EFFORT	TYPE	NORTHING	EASTING	SEASON	BOAT ASSOC.	P/S
7-Aug-17	1	1011	1	NW LANTAU	2	63	ON	HKLR	814661	804608	SUMMER	NONE	P
7-Aug-17	2	1143	3	NW LANTAU	2	146	ON	HKLR	829807	806174	SUMMER	NONE	S
7-Aug-17	3	1221	1	NW LANTAU	2	4	ON	HKLR	825698	806382	SUMMER	NONE	P
7-Aug-17	4	1324	2	NW LANTAU	3	18	ON	HKLR	825794	808545	SUMMER	NONE	P
21-Aug-17	1	1012	1	NW LANTAU	1	209	ON	HKLR	816265	805384	SUMMER	NONE	P
21-Aug-17	2	1132	3	NW LANTAU	2	326	ON	HKLR	827461	805407	SUMMER	NONE	P
31-Aug-17	1	1117	5	NW LANTAU	2	20	ON	HKLR	826621	804788	SUMMER	NONE	P
31-Aug-17	2	1314	2	NW LANTAU	2	262	ON	HKLR	826049	808443	SUMMER	NONE	P



**Appendix III. Individual dolphins identified during HKLR03 monitoring surveys in August 2017**

<b>ID#</b>	<b>DATE</b>	<b>STG#</b>	<b>AREA</b>
CH34	31/08/17	1	NW LANTAU
	31/08/17	2	NW LANTAU
NL46	21/08/17	2	NW LANTAU
NL123	21/08/17	2	NW LANTAU
NL182	31/08/17	1	NW LANTAU
	31/08/17	2	NW LANTAU
NL202	31/08/17	1	NW LANTAU
NL224	07/08/17	3	NW LANTAU
NL236	07/08/17	2	NW LANTAU
NL293	07/08/17	1	NW LANTAU
NL320	31/08/17	1	NW LANTAU
WL05	21/08/17	2	NW LANTAU
WL167	07/08/17	2	NW LANTAU
WL243	21/08/17	1	NW LANTAU

NL293\_20170807\_1



NL236\_20170807\_2



WL167\_20170807\_2



NL224\_20170807\_3



WL243\_20170821\_1



NL46\_20170821\_2



NL123\_20170821\_2



WL05\_20170821\_2



CH34\_20170831\_1



Appendix IV. Photographs of Identified Individual Dolphins in August 2017 (HKLR03)

NL182\_20170831\_1



NL202\_20170831\_1



NL320\_20170831\_1



CH34\_20170831\_2



NL182\_20170831\_2



Appendix IV. (cont'd)