

Figure 1. Transect Line Layout in Northwest and Northeast Lantau Survey Areas

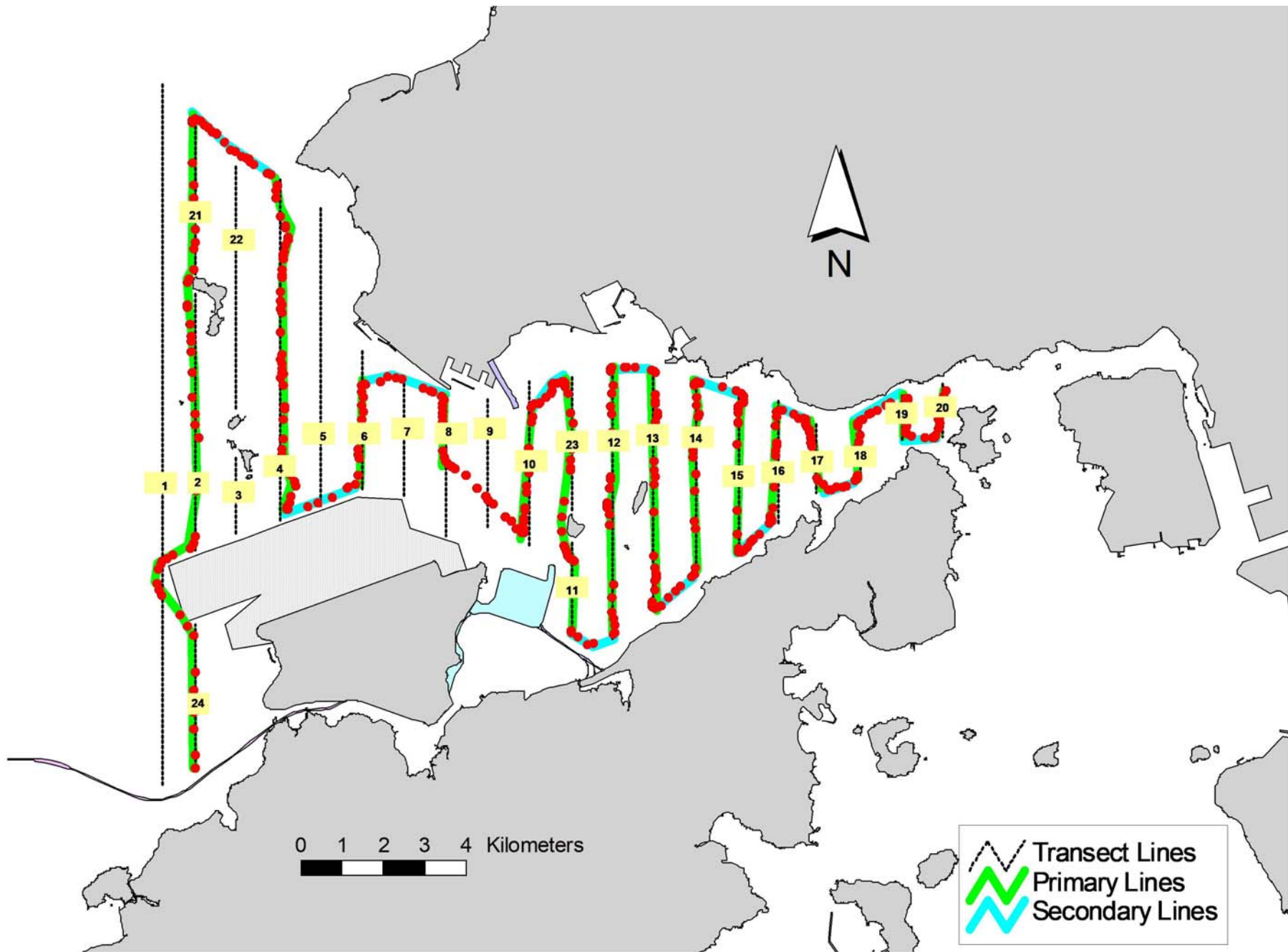


Figure 2. Survey Route on May 7<sup>th</sup>, 2018

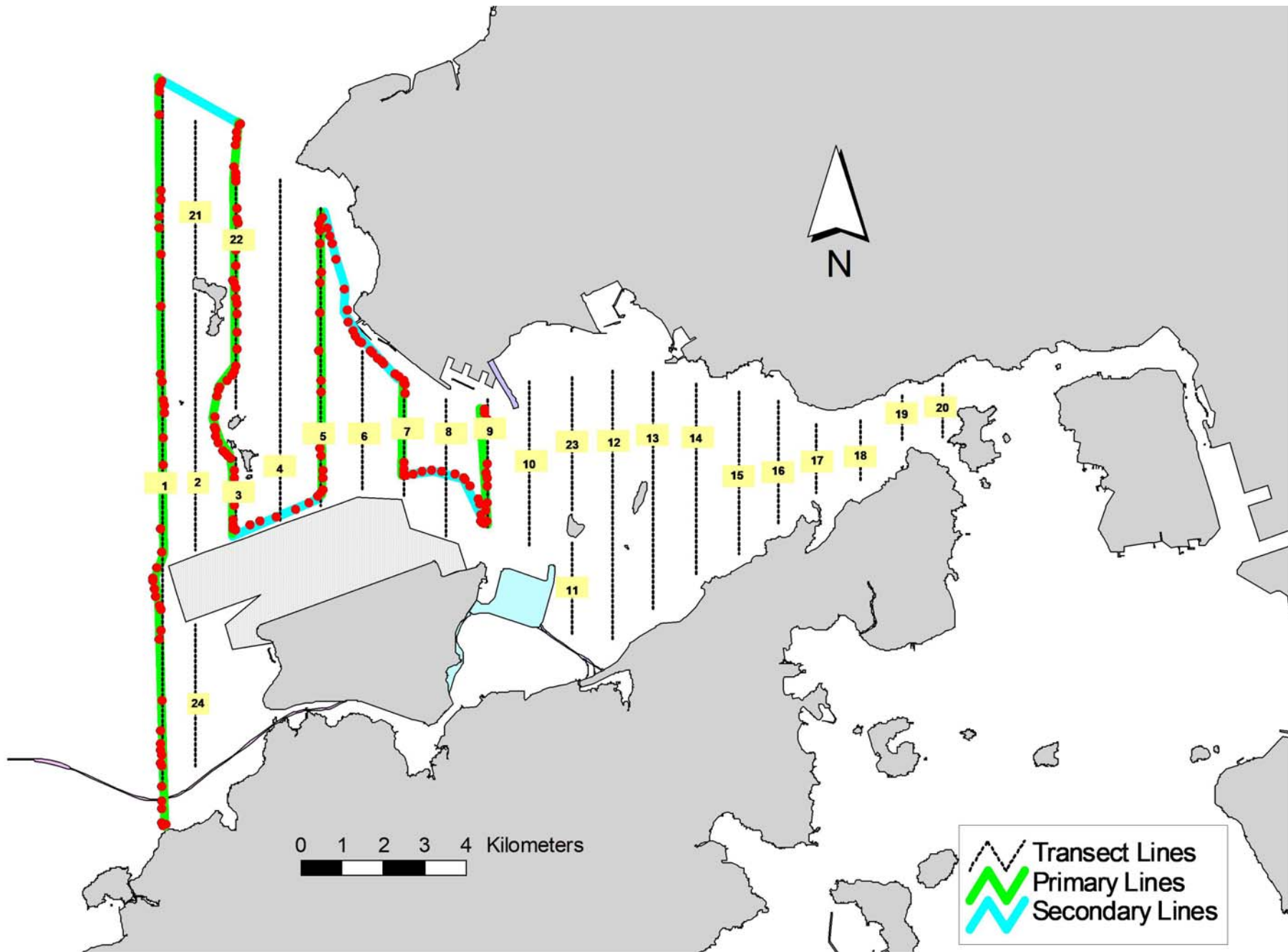


Figure 3. Survey Route on May 10<sup>th</sup>, 2018

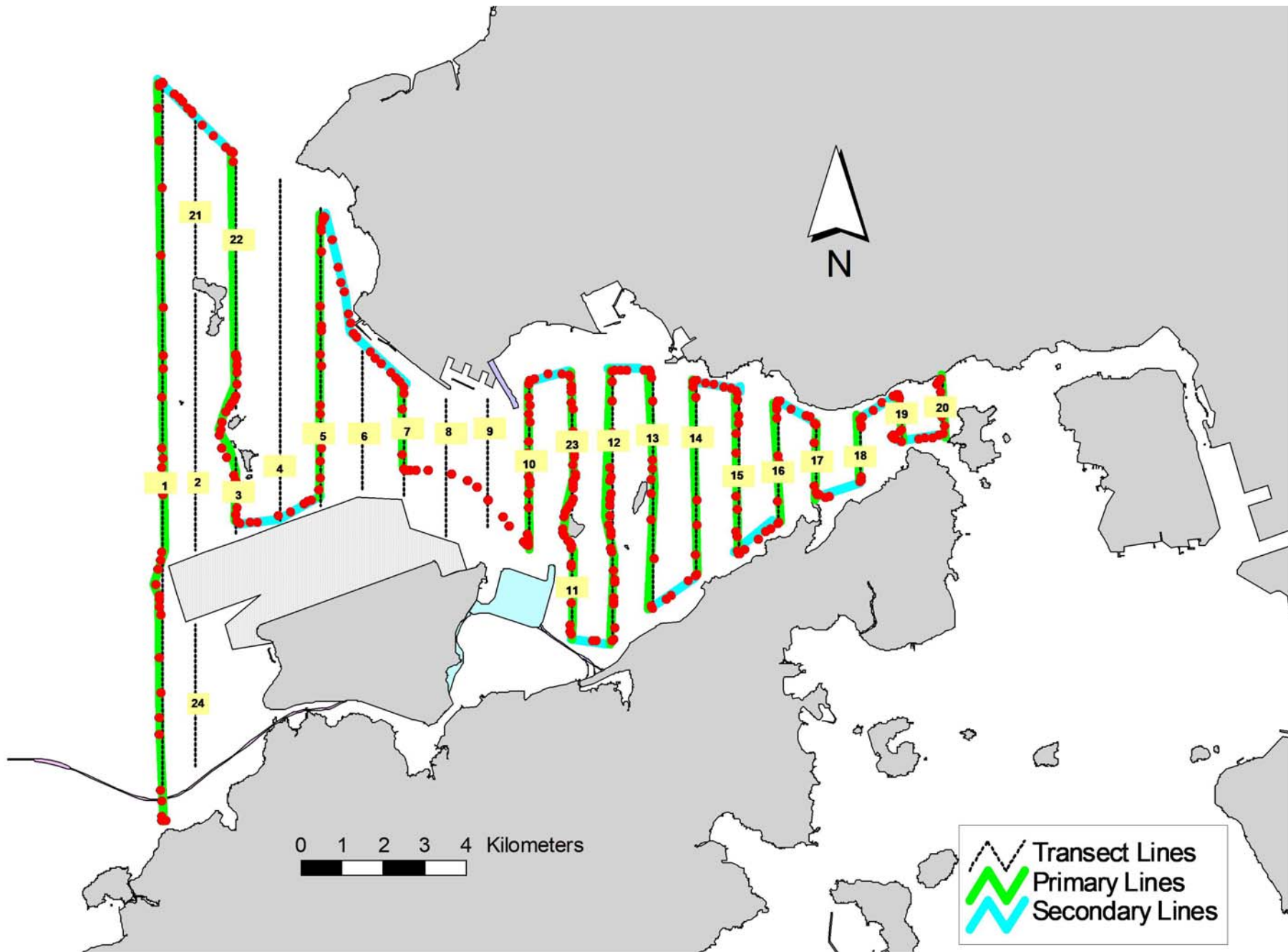


Figure 4. Survey Route on May 16<sup>th</sup>, 2018

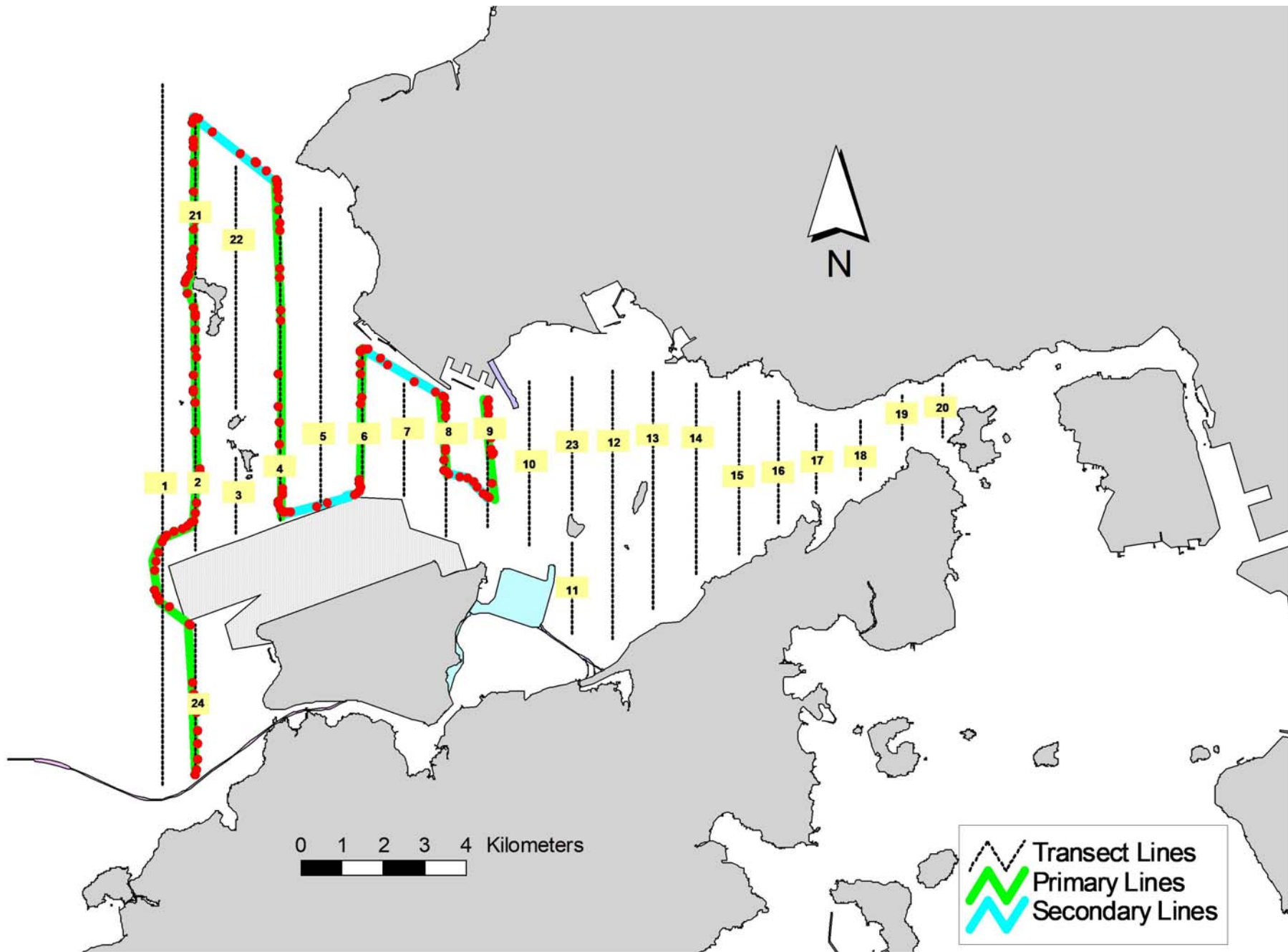


Figure 5. Survey Route on May 30<sup>th</sup>, 2018



## Appendix I. HKLR03 Survey Effort Database (May 2018)

(Abbreviations: BEAU = Beaufort Sea State; P = Primary Line Effort; S = Secondary Line Effort)

DATE	AREA	BEAU	EFFORT	SEASON	VESSEL	TYPE	P/S
7-May-18	NW LANTAU	3	18.59	SPRING	STANDARD36826	HKLR	P
7-May-18	NW LANTAU	4	5.80	SPRING	STANDARD36826	HKLR	P
7-May-18	NW LANTAU	3	9.41	SPRING	STANDARD36826	HKLR	S
7-May-18	NE LANTAU	2	22.70	SPRING	STANDARD36826	HKLR	P
7-May-18	NE LANTAU	3	11.82	SPRING	STANDARD36826	HKLR	P
7-May-18	NE LANTAU	2	7.15	SPRING	STANDARD36826	HKLR	S
7-May-18	NE LANTAU	3	5.23	SPRING	STANDARD36826	HKLR	S
10-May-18	NW LANTAU	3	13.41	SPRING	STANDARD36826	HKLR	P
10-May-18	NW LANTAU	4	21.03	SPRING	STANDARD36826	HKLR	P
10-May-18	NW LANTAU	3	6.20	SPRING	STANDARD36826	HKLR	S
10-May-18	NW LANTAU	4	6.66	SPRING	STANDARD36826	HKLR	S
16-May-18	NE LANTAU	2	19.20	SPRING	STANDARD36826	HKLR	P
16-May-18	NE LANTAU	3	17.50	SPRING	STANDARD36826	HKLR	P
16-May-18	NE LANTAU	2	11.20	SPRING	STANDARD36826	HKLR	S
16-May-18	NE LANTAU	3	0.90	SPRING	STANDARD36826	HKLR	S
16-May-18	NW LANTAU	2	4.80	SPRING	STANDARD36826	HKLR	P
16-May-18	NW LANTAU	3	27.00	SPRING	STANDARD36826	HKLR	P
16-May-18	NW LANTAU	2	4.50	SPRING	STANDARD36826	HKLR	S
16-May-18	NW LANTAU	3	6.50	SPRING	STANDARD36826	HKLR	S
30-May-18	NW LANTAU	2	2.60	SPRING	STANDARD36826	HKLR	P
30-May-18	NW LANTAU	3	18.99	SPRING	STANDARD36826	HKLR	P
30-May-18	NW LANTAU	4	6.00	SPRING	STANDARD36826	HKLR	P
30-May-18	NW LANTAU	2	4.90	SPRING	STANDARD36826	HKLR	S
30-May-18	NW LANTAU	3	6.81	SPRING	STANDARD36826	HKLR	S
30-May-18	NW LANTAU	4	2.50	SPRING	STANDARD36826	HKLR	S