

Figure 1. Transect Line Layout in Northwest and Northeast Lantau Survey Areas

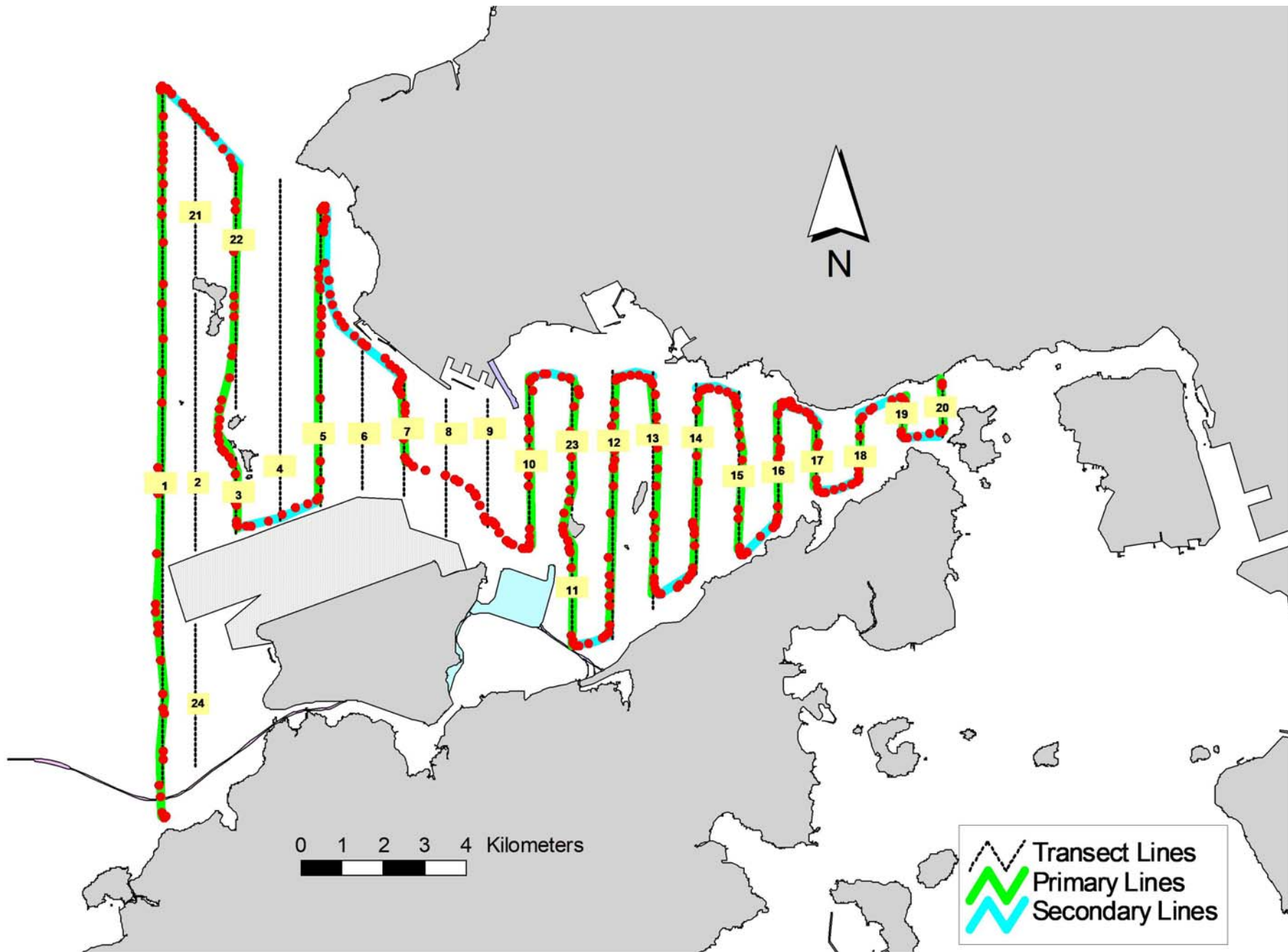


Figure 2. Survey Route on June 5<sup>th</sup>, 2018 (from HKLR03 project)

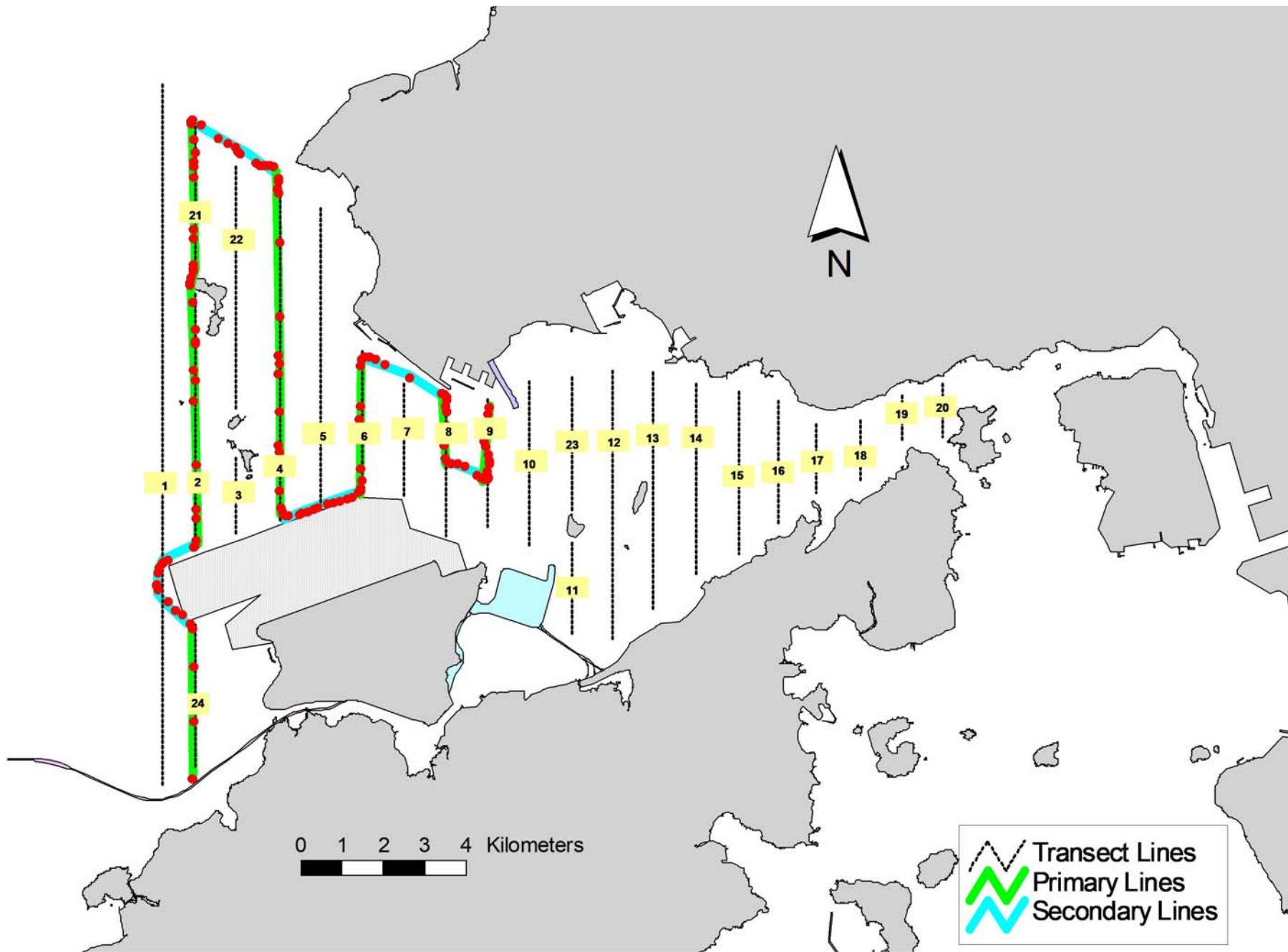


Figure 3. Survey Route on June 13<sup>th</sup>, 2018 (from HKLR03 project)

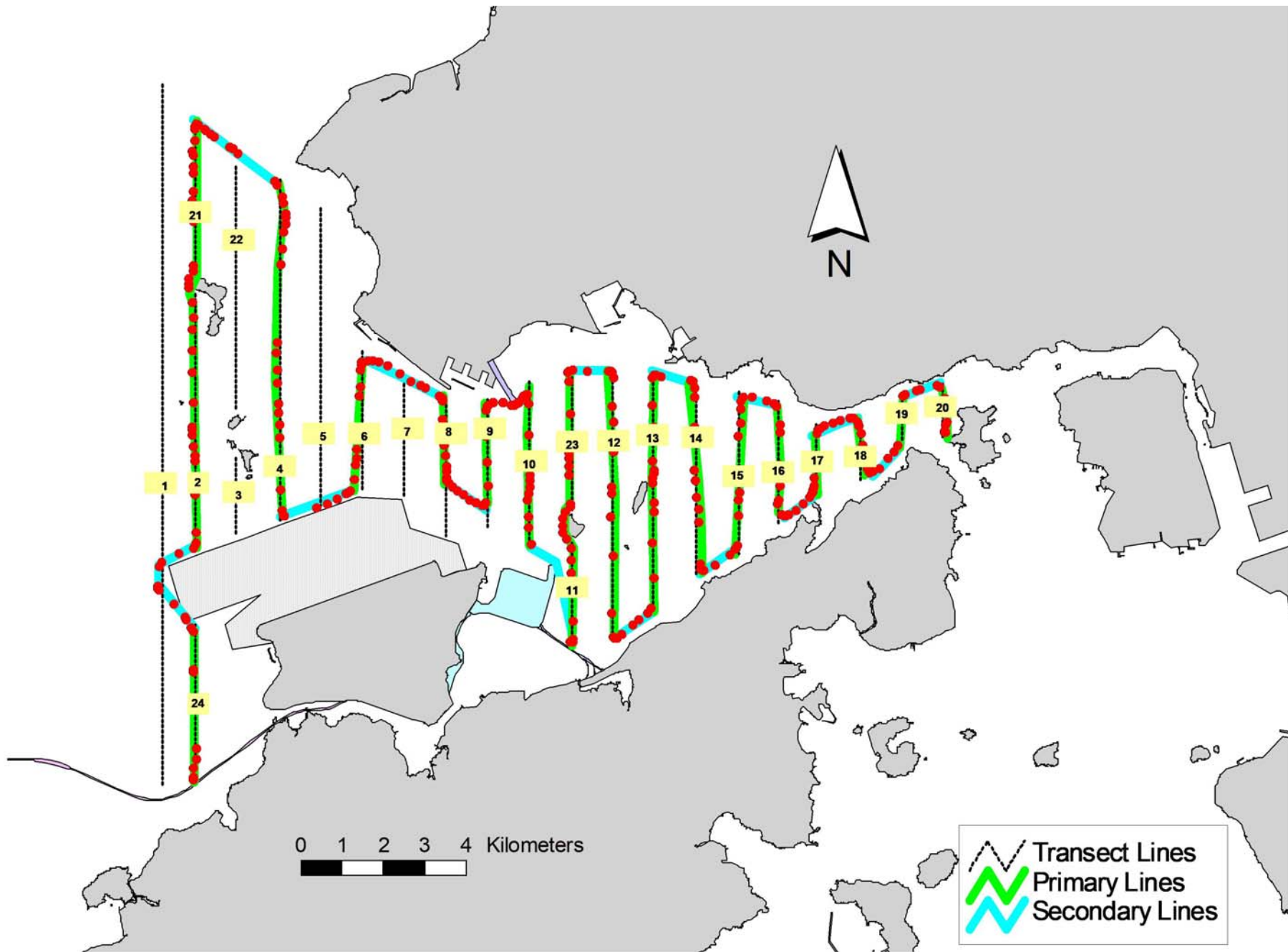


Figure 4. Survey Route on June 19<sup>th</sup>, 2018 (from HKLR03 project)

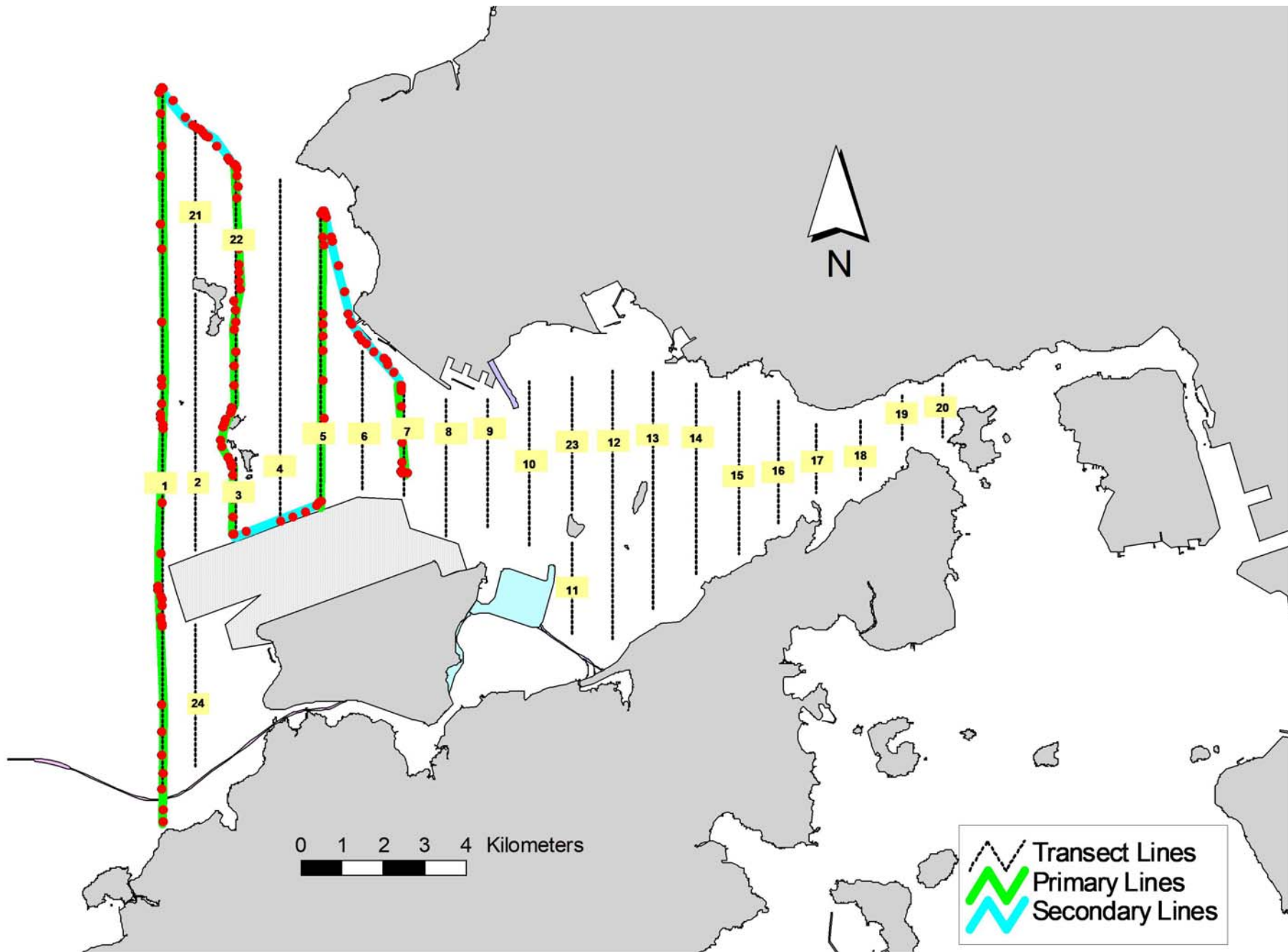


Figure 5. Survey Route on June 27<sup>th</sup>, 2018 (from HKLR03 project)



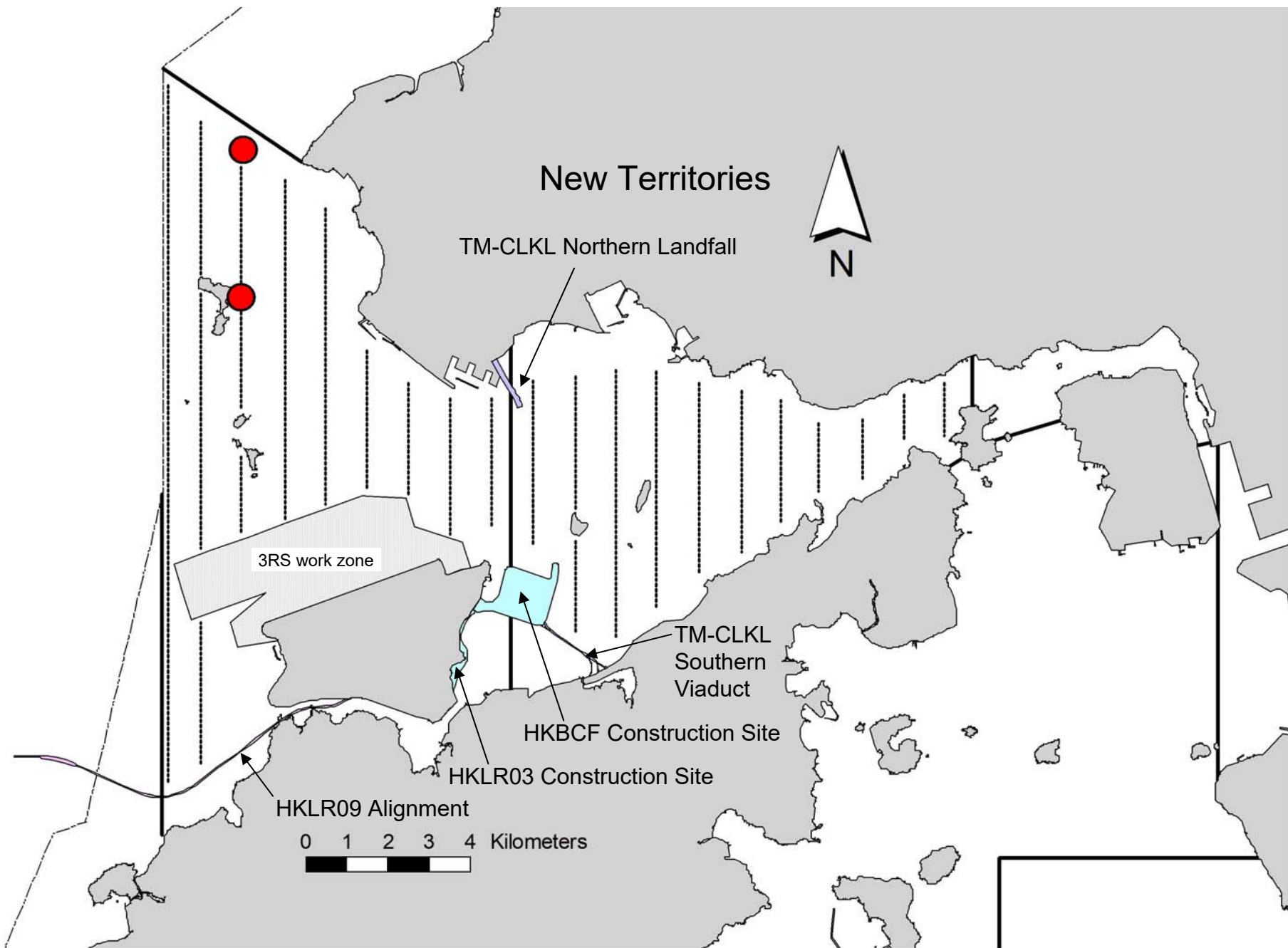


Figure 6. Distribution of Chinese White Dolphin Sightings during June 2018 HKLR03 Monitoring Surveys

## Appendix I. HKLR03 Survey Effort Database (June 2018)

(Abbreviations: BEAU = Beaufort Sea State; P = Primary Line Effort; S = Secondary Line Effort)

DATE	AREA	BEAU	EFFORT	SEASON	VESSEL	TYPE	P/S
5-Jun-18	NW LANTAU	2	3.73	SUMMER	STANDARD36826	HKLR	P
5-Jun-18	NW LANTAU	3	28.14	SUMMER	STANDARD36826	HKLR	P
5-Jun-18	NW LANTAU	2	3.46	SUMMER	STANDARD36826	HKLR	S
5-Jun-18	NW LANTAU	3	6.03	SUMMER	STANDARD36826	HKLR	S
5-Jun-18	NE LANTAU	2	10.32	SUMMER	STANDARD36826	HKLR	P
5-Jun-18	NE LANTAU	3	25.47	SUMMER	STANDARD36826	HKLR	P
5-Jun-18	NE LANTAU	2	6.68	SUMMER	STANDARD36826	HKLR	S
5-Jun-18	NE LANTAU	3	3.77	SUMMER	STANDARD36826	HKLR	S
13-Jun-18	NW LANTAU	2	23.63	SUMMER	STANDARD36826	HKLR	P
13-Jun-18	NW LANTAU	3	3.34	SUMMER	STANDARD36826	HKLR	P
13-Jun-18	NW LANTAU	2	8.49	SUMMER	STANDARD36826	HKLR	S
13-Jun-18	NW LANTAU	3	2.64	SUMMER	STANDARD36826	HKLR	S
19-Jun-18	NW LANTAU	3	23.85	SUMMER	STANDARD36826	HKLR	P
19-Jun-18	NW LANTAU	4	3.40	SUMMER	STANDARD36826	HKLR	P
19-Jun-18	NW LANTAU	3	7.85	SUMMER	STANDARD36826	HKLR	S
19-Jun-18	NW LANTAU	4	3.20	SUMMER	STANDARD36826	HKLR	S
19-Jun-18	NE LANTAU	2	24.33	SUMMER	STANDARD36826	HKLR	P
19-Jun-18	NE LANTAU	3	11.62	SUMMER	STANDARD36826	HKLR	P
19-Jun-18	NE LANTAU	2	9.72	SUMMER	STANDARD36826	HKLR	S
19-Jun-18	NE LANTAU	3	1.87	SUMMER	STANDARD36826	HKLR	S
27-Jun-18	NW LANTAU	2	16.07	SUMMER	STANDARD36826	HKLR	P
27-Jun-18	NW LANTAU	3	12.56	SUMMER	STANDARD36826	HKLR	P
27-Jun-18	NW LANTAU	4	4.20	SUMMER	STANDARD36826	HKLR	P
27-Jun-18	NW LANTAU	2	10.57	SUMMER	STANDARD36826	HKLR	S

**Appendix II. HKLR03 Chinese White Dolphin Sighting Database (June 2018)**

(Abbreviations: STG# = Sighting Number; HRD SZ = Dolphin Herd Size; BEAU = Beaufort Sea State; PSD = Perpendicular Distance; BOAT ASSOC. = Fishing Boat Association; P/S: Sighting Made on Primary/Secondary Line)

DATE	STG #	TIME	HRD SZ	AREA	BEAU	PSD	EFFORT	TYPE	NORTHING	EASTING	SEASON	BOAT ASSOC.	P/S
13-Jun-18	1	1123	5	NW LANTAU	2	83	ON	HKLR	829917	806493	SUMMER	NONE	S
27-Jun-18	1	1144	2	NW LANTAU	2	73	ON	HKLR	826551	806435	SUMMER	NONE	P



**Appendix III. Individual dolphins identified during HKLR03 monitoring surveys in June 2018**

<b>ID#</b>	<b>DATE</b>	<b>STG#</b>	<b>AREA</b>
CH34	13/06/18	1	NW LANTAU
	27/06/18	1	NW LANTAU
NL12	27/06/18	1	NW LANTAU
NL80	13/06/18	1	NW LANTAU
NL202	13/06/18	1	NW LANTAU
NL301	13/06/18	1	NW LANTAU

CH34\_20180613\_1

NL80\_20180613\_1

NL202\_20180613\_1

NL301\_20180613\_1

CH34\_20180627\_1

NL12\_20180627\_1

Appendix IV. Photographs of Identified Individual Dolphins in June 2018 (HKLR03)