

Figure 1. Transect Line Layout in Northwest and Northeast Lantau Survey Areas

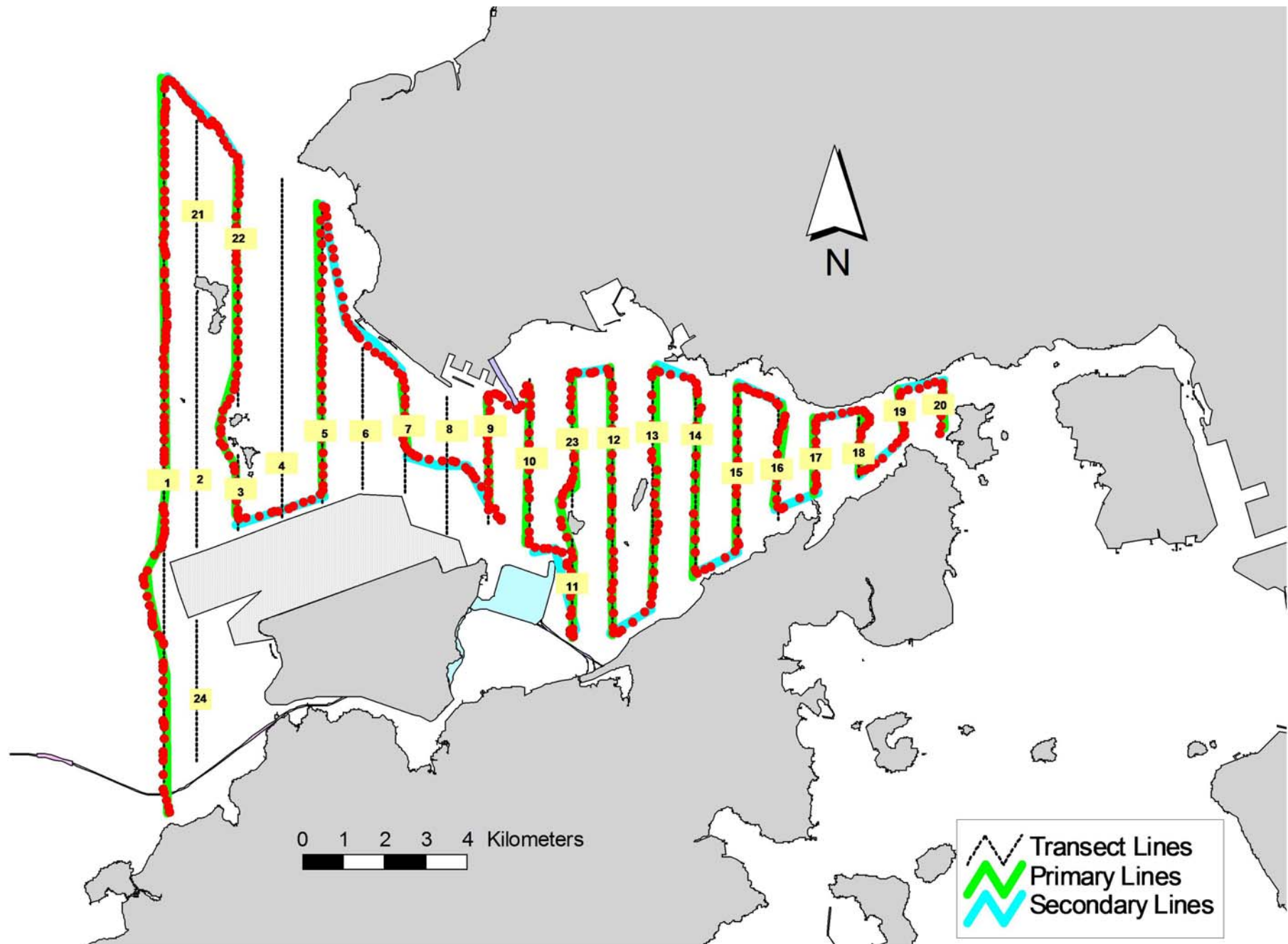


Figure 2. Survey Route on July 3rd, 2018 (from HKLR03 project)

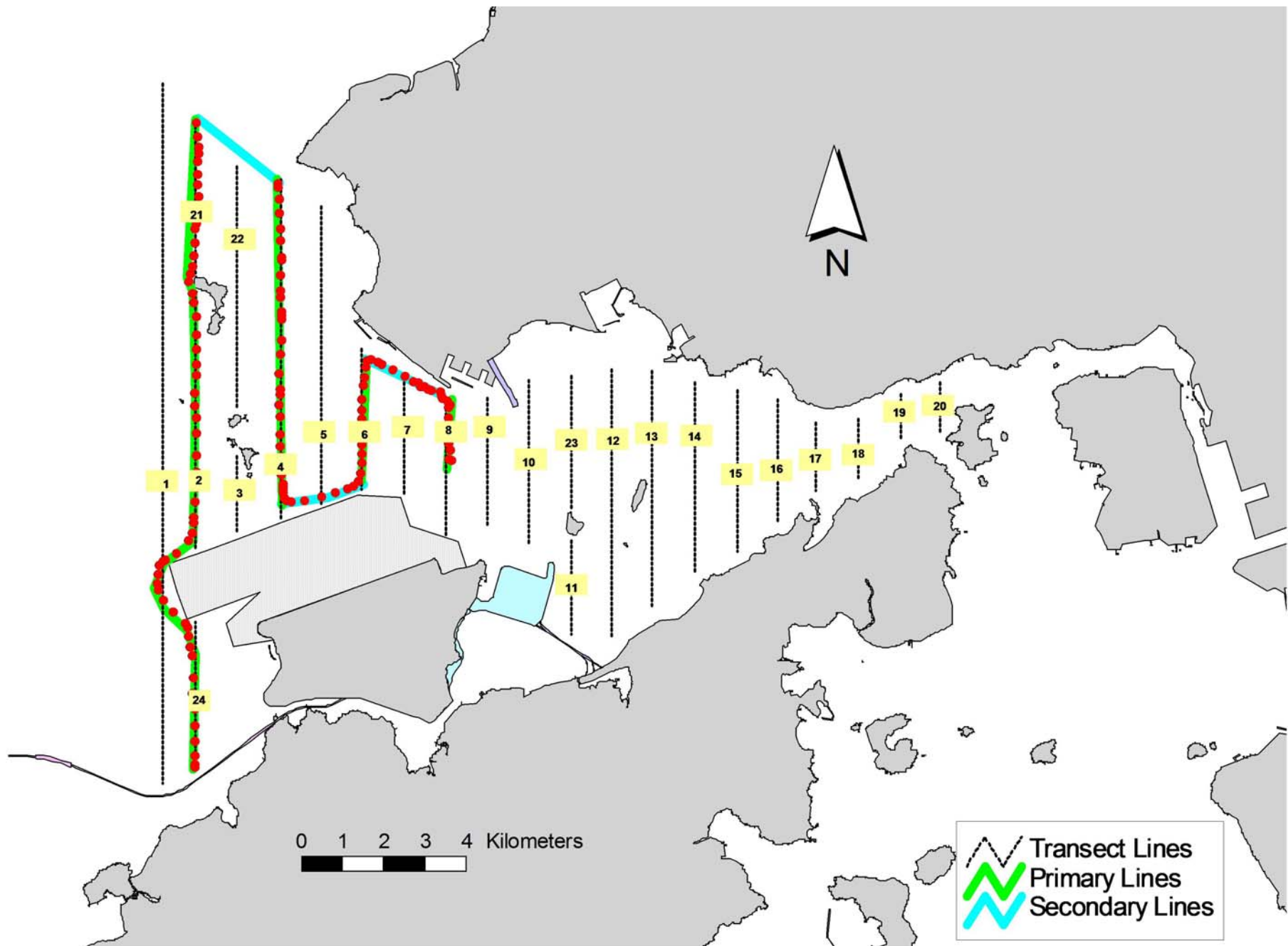


Figure 3. Survey Route on July 9<sup>th</sup>, 2018 (from HKLR03 project)

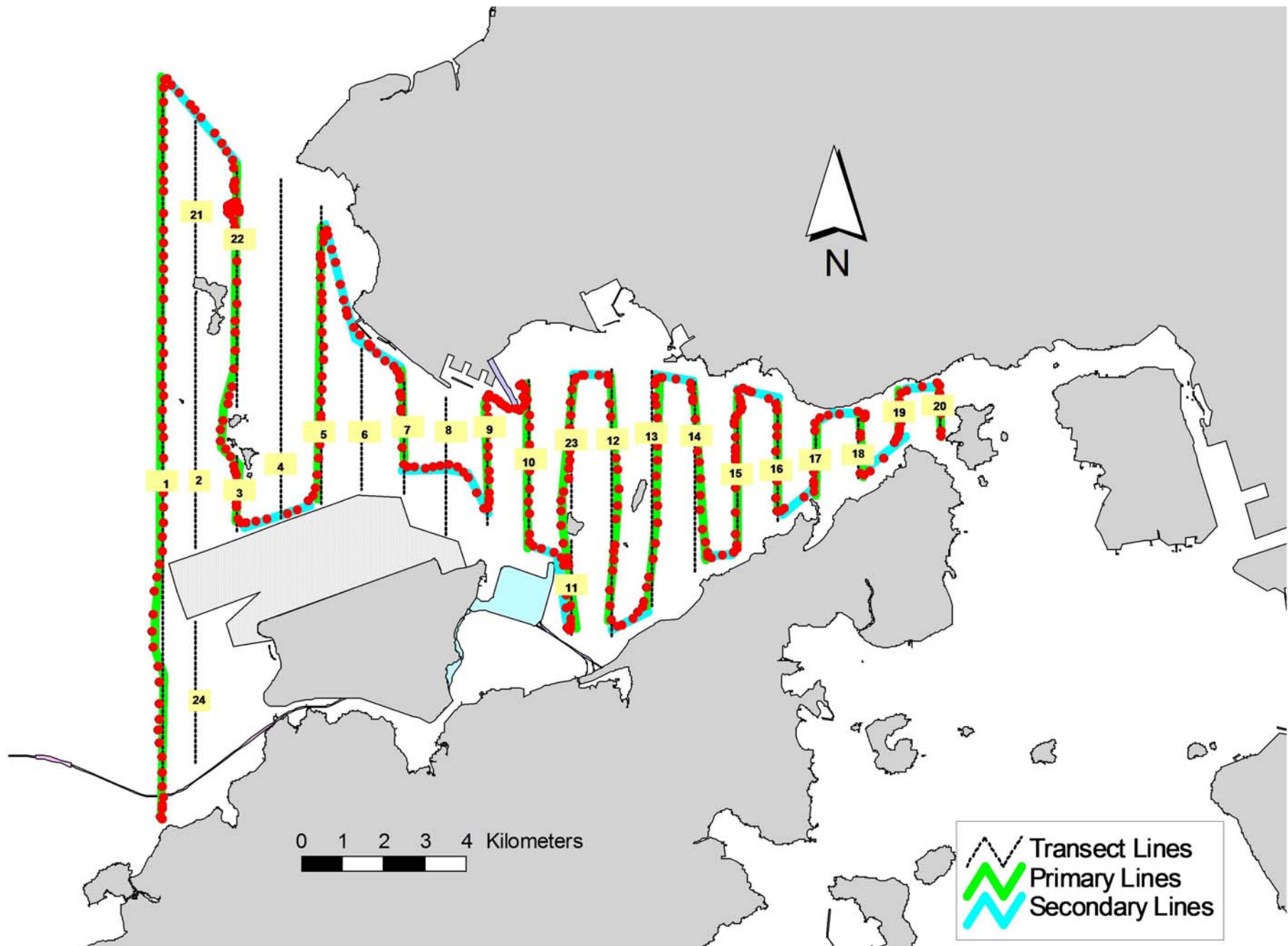


Figure 4. Survey Route on July 12<sup>th</sup>, 2018 (from HKLR03 project)

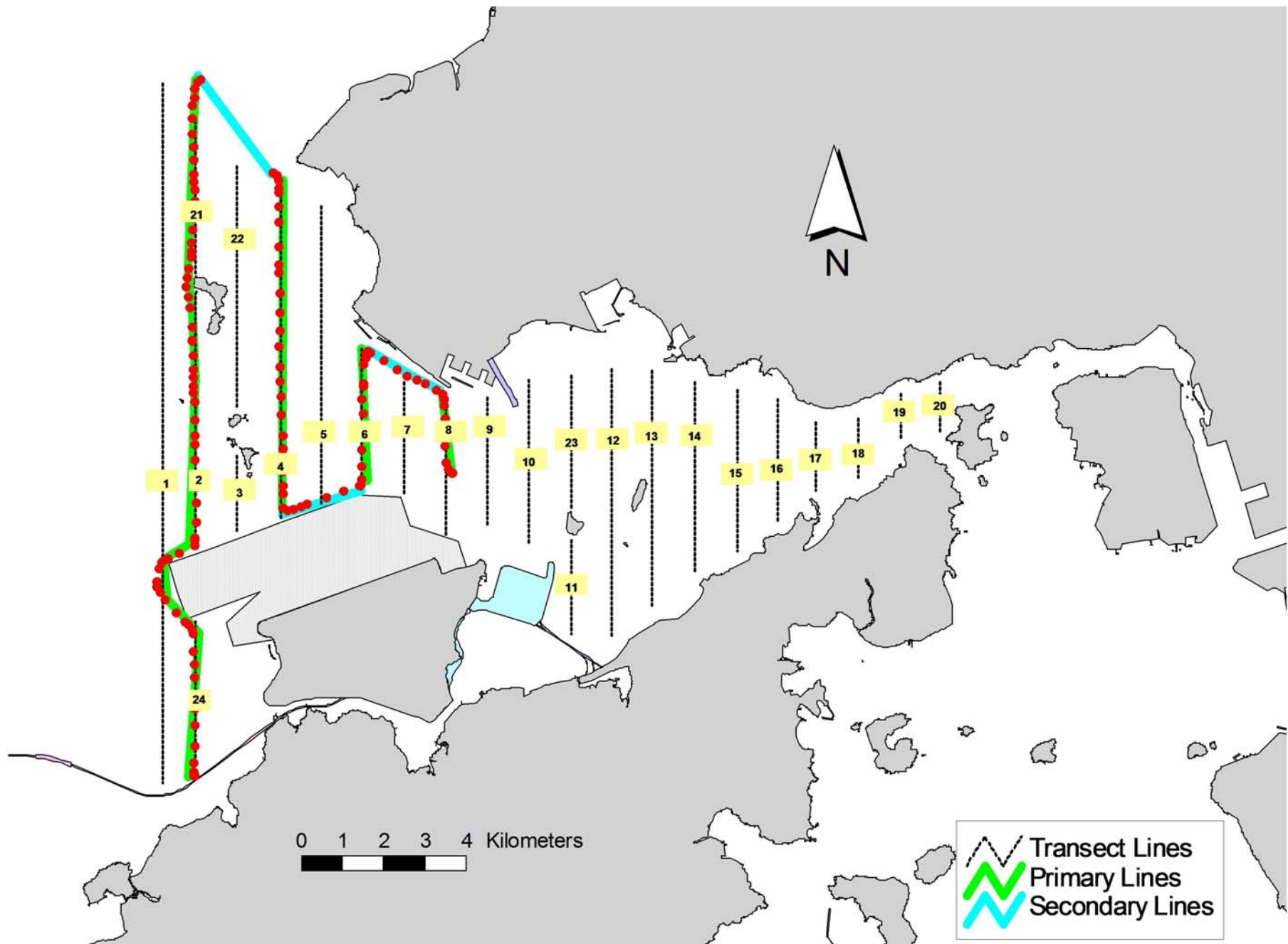


Figure 5. Survey Route on July 20<sup>th</sup>, 2018 (from HKLR03 project)

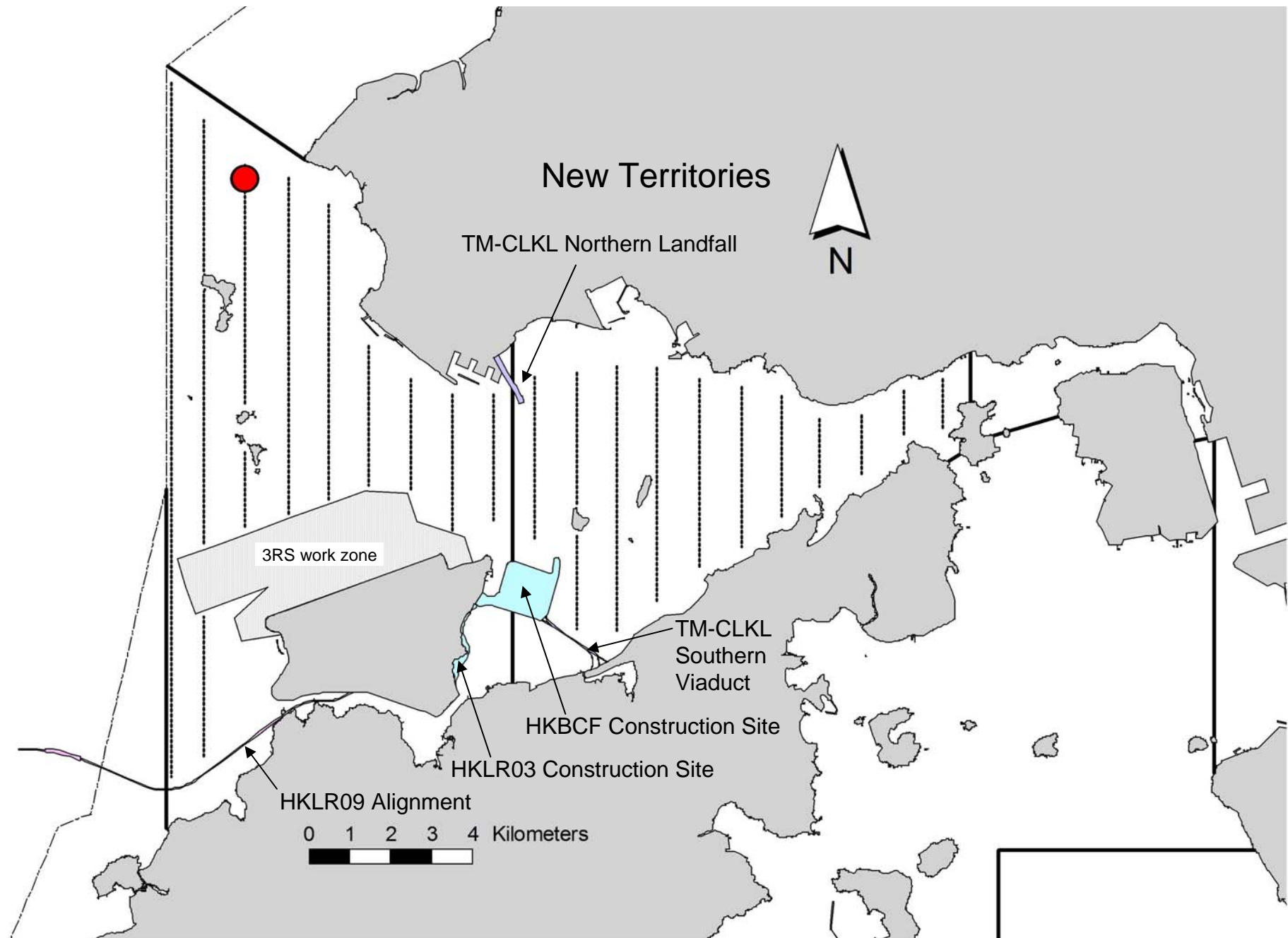


Figure 6. Distribution of Chinese White Dolphin Sightings during July 2018 HKLR03 Monitoring Surveys

## Appendix I. HKLR03 Survey Effort Database (July 2018)

(Abbreviations: BEAU = Beaufort Sea State; P = Primary Line Effort; S = Secondary Line Effort)

DATE	AREA	BEAU	EFFORT	SEASON	VESSEL	TYPE	P/S
3-Jul-18	NW LANTAU	3	24.91	SUMMER	STANDARD36826	HKLR	P
3-Jul-18	NW LANTAU	4	10.69	SUMMER	STANDARD36826	HKLR	P
3-Jul-18	NW LANTAU	3	12.89	SUMMER	STANDARD36826	HKLR	S
3-Jul-18	NW LANTAU	4	0.81	SUMMER	STANDARD36826	HKLR	S
3-Jul-18	NE LANTAU	2	28.85	SUMMER	STANDARD36826	HKLR	P
3-Jul-18	NE LANTAU	3	7.29	SUMMER	STANDARD36826	HKLR	P
3-Jul-18	NE LANTAU	2	13.36	SUMMER	STANDARD36826	HKLR	S
3-Jul-18	NE LANTAU	3	0.80	SUMMER	STANDARD36826	HKLR	S
9-Jul-18	NW LANTAU	2	4.62	SUMMER	STANDARD36826	HKLR	P
9-Jul-18	NW LANTAU	3	17.99	SUMMER	STANDARD36826	HKLR	P
9-Jul-18	NW LANTAU	4	0.98	SUMMER	STANDARD36826	HKLR	P
9-Jul-18	NW LANTAU	2	0.90	SUMMER	STANDARD36826	HKLR	S
9-Jul-18	NW LANTAU	3	7.21	SUMMER	STANDARD36826	HKLR	S
12-Jul-18	NW LANTAU	2	19.42	SUMMER	STANDARD36826	HKLR	P
12-Jul-18	NW LANTAU	3	15.11	SUMMER	STANDARD36826	HKLR	P
12-Jul-18	NW LANTAU	2	3.70	SUMMER	STANDARD36826	HKLR	S
12-Jul-18	NW LANTAU	3	7.80	SUMMER	STANDARD36826	HKLR	S
12-Jul-18	NW LANTAU	4	1.30	SUMMER	STANDARD36826	HKLR	S
12-Jul-18	NE LANTAU	2	15.65	SUMMER	STANDARD36826	HKLR	P
12-Jul-18	NE LANTAU	3	18.42	SUMMER	STANDARD36826	HKLR	P
12-Jul-18	NE LANTAU	2	10.66	SUMMER	STANDARD36826	HKLR	S
12-Jul-18	NE LANTAU	3	2.77	SUMMER	STANDARD36826	HKLR	S
20-Jul-18	NW LANTAU	1	1.50	SUMMER	STANDARD36826	HKLR	P
20-Jul-18	NW LANTAU	2	18.66	SUMMER	STANDARD36826	HKLR	P
20-Jul-18	NW LANTAU	3	4.88	SUMMER	STANDARD36826	HKLR	P
20-Jul-18	NW LANTAU	1	0.90	SUMMER	STANDARD36826	HKLR	S
20-Jul-18	NW LANTAU	2	2.82	SUMMER	STANDARD36826	HKLR	S
20-Jul-18	NW LANTAU	3	4.14	SUMMER	STANDARD36826	HKLR	S

**Appendix II. HKLR03 Chinese White Dolphin Sighting Database July 2018)**

(Abberviations: STG# = Sighting Number; HRD SZ = Dolphin Herd Size; BEAU = Beaufort Sea State; PSD = Perpendicular Distance;  
BOAT ASSOC. = Fishing Boat Association; P/S: Sighting Made on Primary/Secondary Line\$

DATE	STG #	TIME	HRD SZ	AREA	BEAU	PSD	EFFORT	TYPE	NORTHING	EASTING	SEASON	BOAT ASSOC.	P/S
12-Jul-18	1	1125	4	NW LANTAU	3	156	ON	HKLR	829186	806430	SUMMER	NONE	P



**Appendix III. Individual dolphins identified during HKLR03 monitoring surveys in July 2018**

<b>ID#</b>	<b>DATE</b>	<b>STG#</b>	<b>AREA</b>
NL233	12/07/18	1	NW LANTAU
NL305	12/07/18	1	NW LANTAU
NL317	12/07/18	1	NW LANTAU
NL329	12/07/18	1	NW LANTAU



Appendix IV. Photographs of Identified Individual Dolphins in July 2018 (HKLR03)