

Figure 1. Transect Line Layout in Northwest and Northeast Lantau Survey Areas

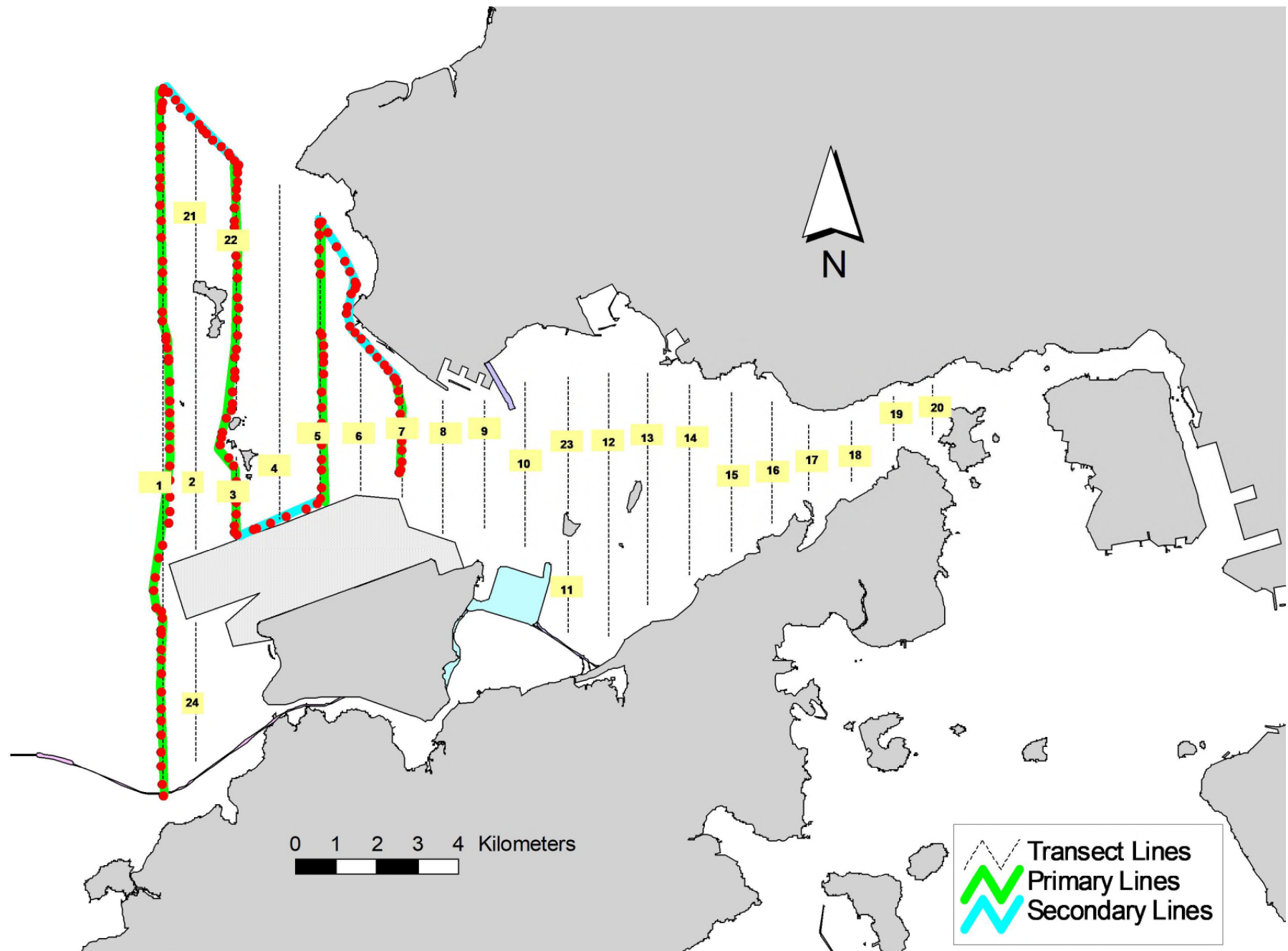


Figure 2. Survey Route on December 3<sup>rd</sup>, 2018 (from HKLR03 project)

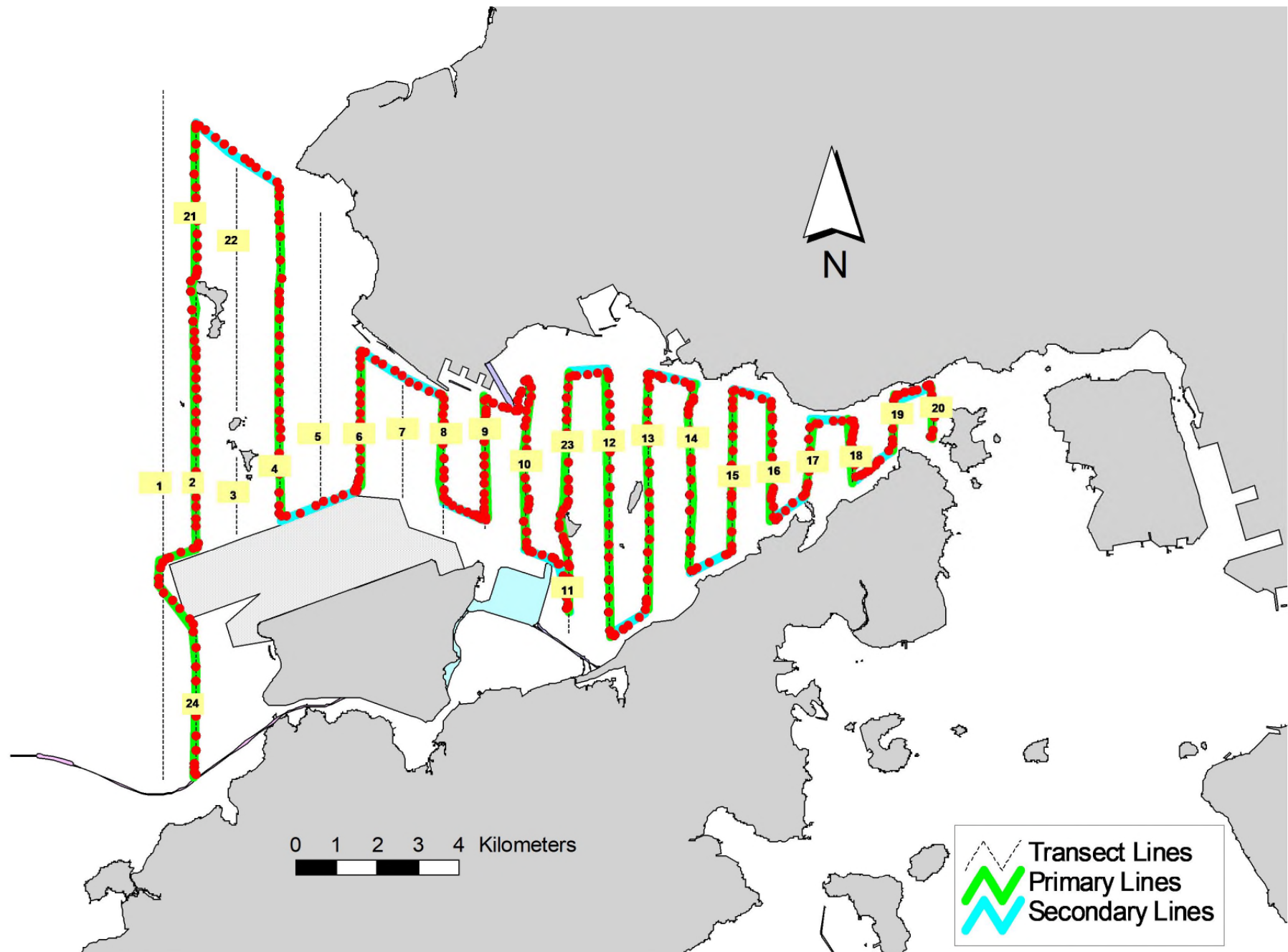


Figure 3. Survey Route on December 5<sup>th</sup>, 2018 (from HKLR03 project)

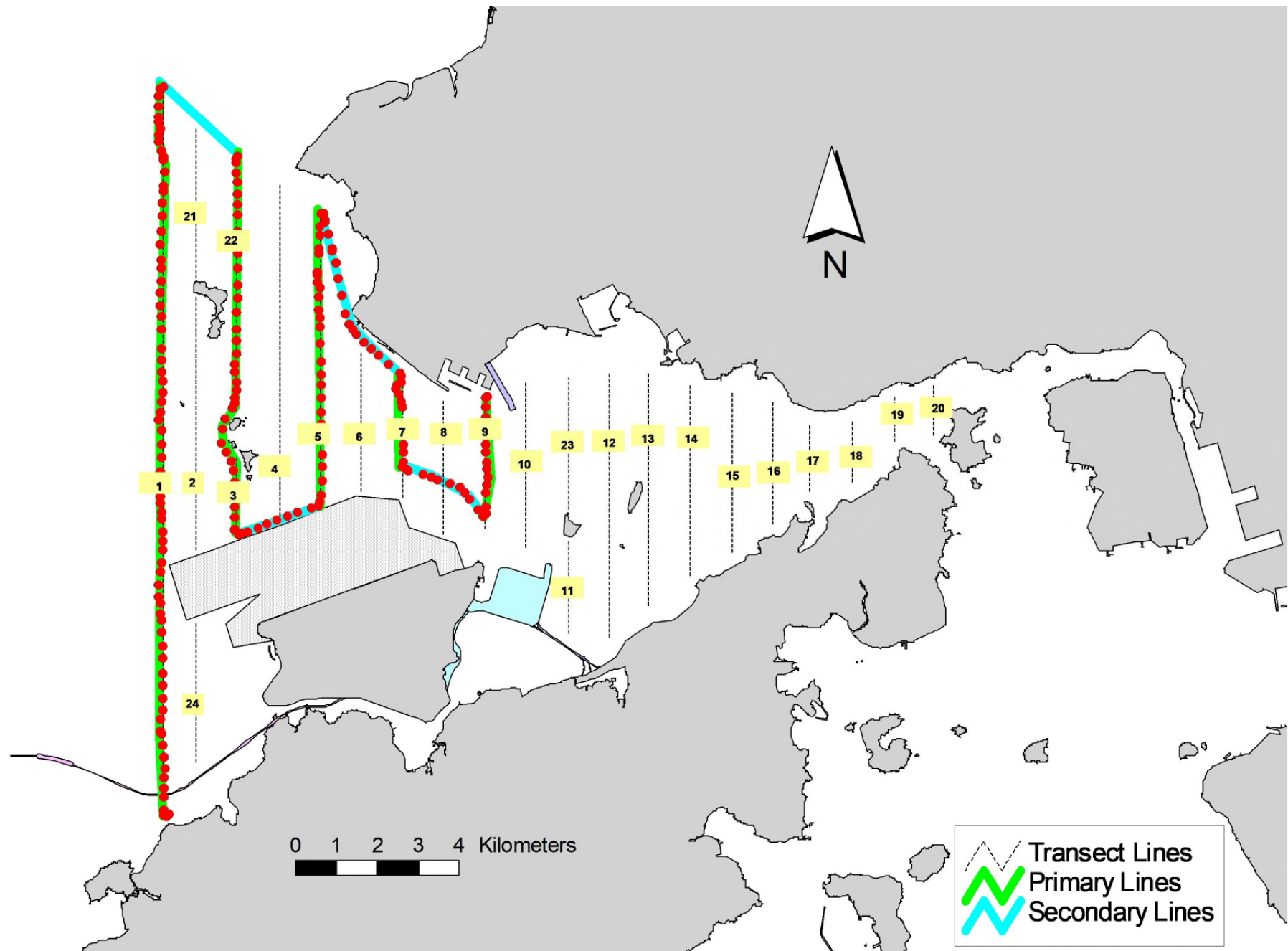


Figure 4. Survey Route on December 10<sup>th</sup>, 2018 (from HKLR03 project)

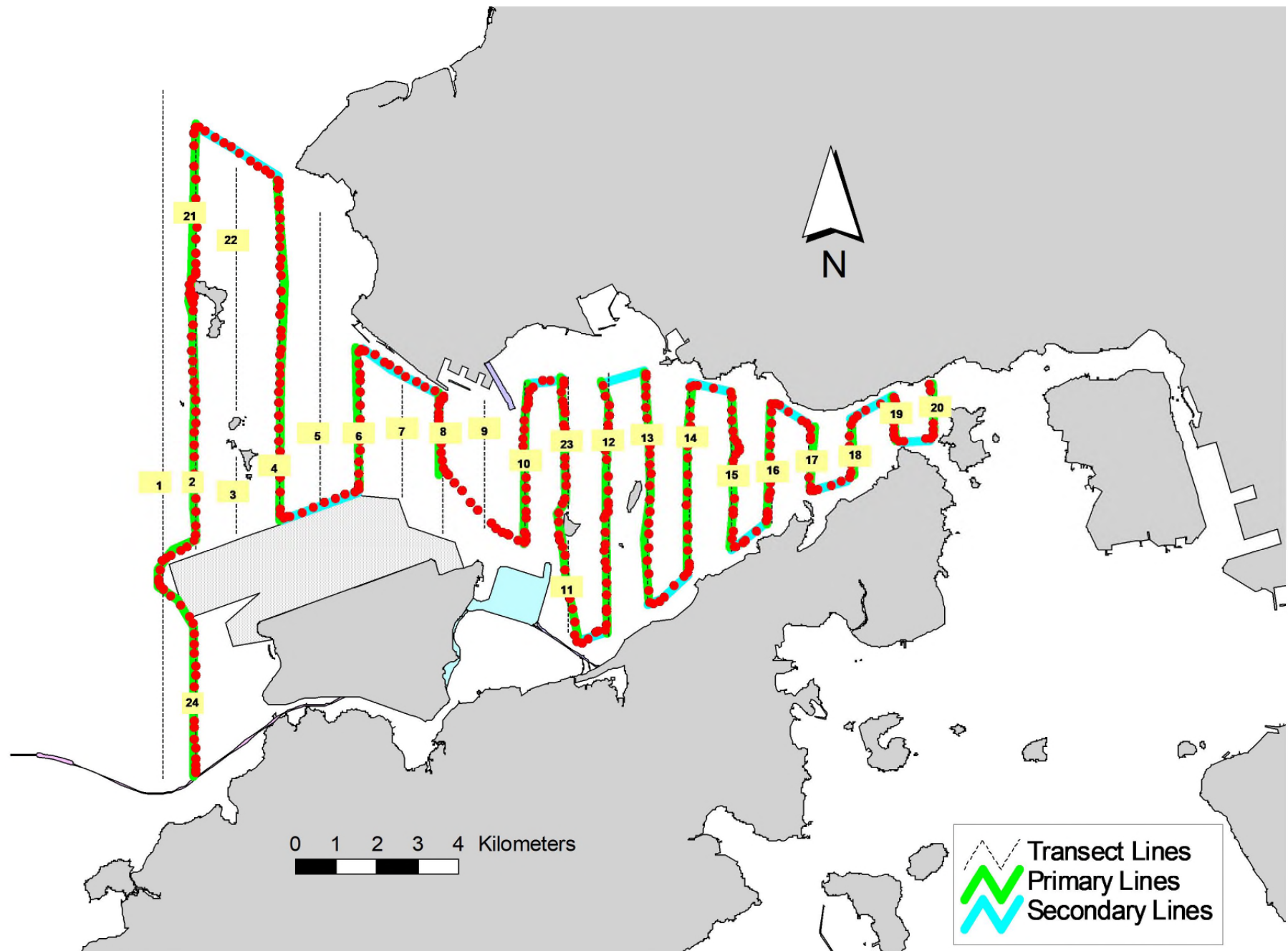


Figure 5. Survey Route on December 12<sup>th</sup>, 2018 (from HKLR03 project)

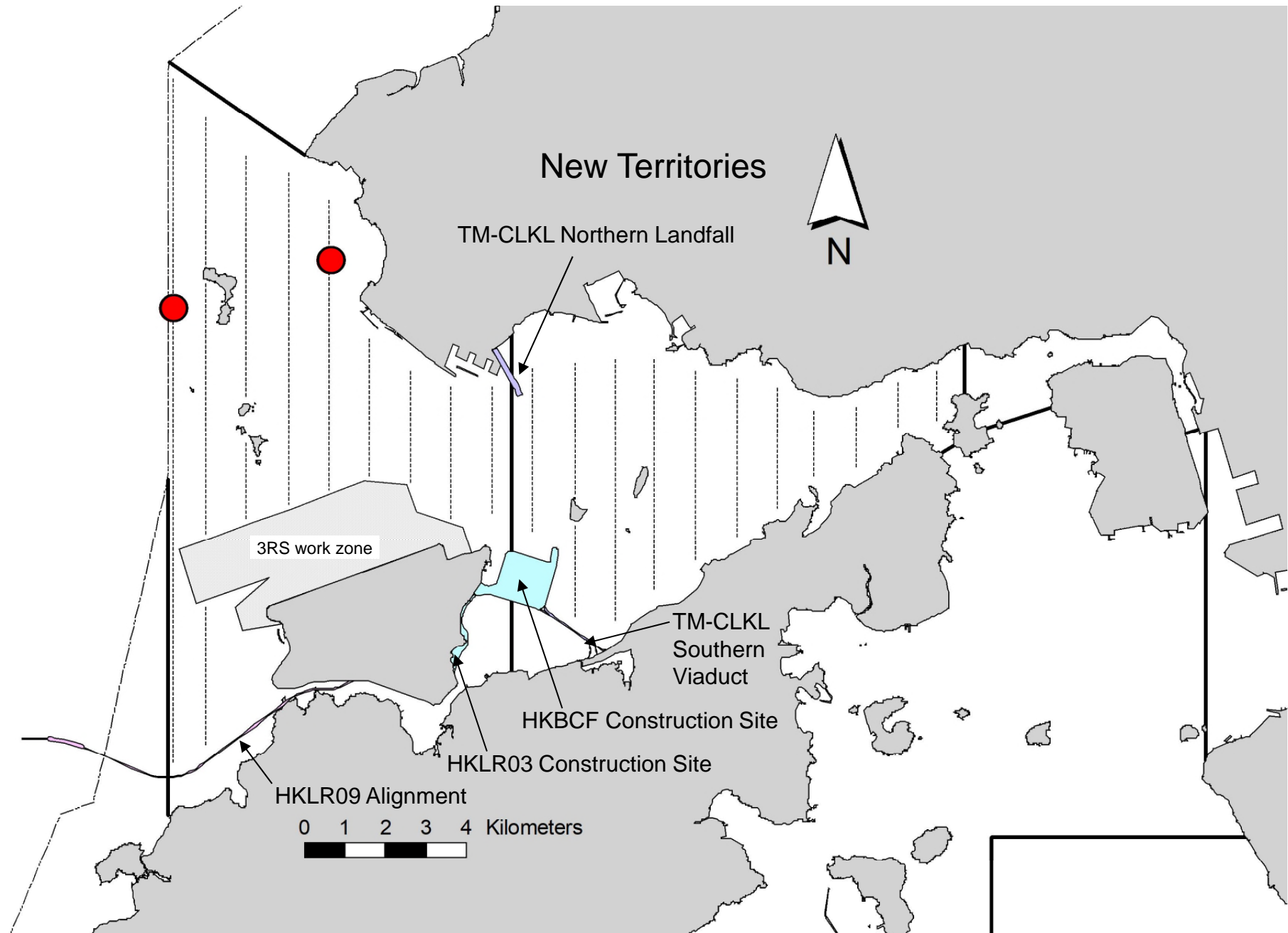


Figure 6. Distribution of Chinese White Dolphin Sightings during December 2018 HKLR03 Monitoring Surveys

## Appendix I. HKLR03 Survey Effort Database (December 2018)

(Abbreviations: BEAU = Beaufort Sea State; P = Primary Line Effort; S = Secondary Line Effort)

DATE	AREA	BEAU	EFFORT	SEASON	VESSEL	TYPE	P/S
3-Dec-18	NW LANTAU	2	27.00	WINTER	STANDARD36826	HKLR	P
3-Dec-18	NW LANTAU	3	4.18	WINTER	STANDARD36826	HKLR	P
3-Dec-18	NW LANTAU	2	10.68	WINTER	STANDARD36826	HKLR	S
5-Dec-18	NW LANTAU	3	19.43	WINTER	STANDARD36826	HKLR	P
5-Dec-18	NW LANTAU	4	9.90	WINTER	STANDARD36826	HKLR	P
5-Dec-18	NW LANTAU	3	6.57	WINTER	STANDARD36826	HKLR	S
5-Dec-18	NW LANTAU	4	4.30	WINTER	STANDARD36826	HKLR	S
5-Dec-18	NE LANTAU	2	8.60	WINTER	STANDARD36826	HKLR	P
5-Dec-18	NE LANTAU	3	26.18	WINTER	STANDARD36826	HKLR	P
5-Dec-18	NE LANTAU	4	1.10	WINTER	STANDARD36826	HKLR	P
5-Dec-18	NE LANTAU	2	6.60	WINTER	STANDARD36826	HKLR	S
5-Dec-18	NE LANTAU	3	6.22	WINTER	STANDARD36826	HKLR	S
10-Dec-18	NW LANTAU	2	13.34	WINTER	STANDARD36826	HKLR	P
10-Dec-18	NW LANTAU	3	22.85	WINTER	STANDARD36826	HKLR	P
10-Dec-18	NW LANTAU	2	8.98	WINTER	STANDARD36826	HKLR	S
10-Dec-18	NW LANTAU	3	1.73	WINTER	STANDARD36826	HKLR	S
12-Dec-18	NW LANTAU	2	7.60	WINTER	STANDARD36826	HKLR	P
12-Dec-18	NW LANTAU	3	10.12	WINTER	STANDARD36826	HKLR	P
12-Dec-18	NW LANTAU	4	7.55	WINTER	STANDARD36826	HKLR	P
12-Dec-18	NW LANTAU	2	2.10	WINTER	STANDARD36826	HKLR	S
12-Dec-18	NW LANTAU	3	6.10	WINTER	STANDARD36826	HKLR	S
12-Dec-18	NW LANTAU	4	2.53	WINTER	STANDARD36826	HKLR	S
12-Dec-18	NE LANTAU	2	33.02	WINTER	STANDARD36826	HKLR	P
12-Dec-18	NE LANTAU	3	2.59	WINTER	STANDARD36826	HKLR	P
12-Dec-18	NE LANTAU	2	12.69	WINTER	STANDARD36826	HKLR	S

**Appendix II. HKLR03 Chinese White Dolphin Sighting Database (December 2018)**

(Abberviations: STG# = Sighting Number; HRD SZ = Dolphin Herd Size; BEAU = Beaufort Sea State; PSD = Perpendicular Distance; BOAT ASSOC. = Fishing Boat Association; P/S: Sighting Made on Primary/Secondary Lines)

DATE	STG #	TIME	HRD SZ	AREA	BEAU	PSD	EFFORT	TYPE	NORTHING	EASTING	SEASON	BOAT ASSOC.	P/S
3-Dec-18	1	1046	5	NW LANTAU	2	821	ON	HKLR	827178	808517	WINTER	NONE	P
3-Dec-18	2	1247	1	NW LANTAU	3	962	ON	HKLR	826056	804663	WINTER	NONE	P



**Appendix III. Individual dolphins identified during HKLR03 monitoring surveys in (December 2018)**

<b>ID#</b>	<b>DATE</b>	<b>STG#</b>	<b>AREA</b>
CH34	03/12/18	1	NW LANTAU
NL182	03/12/18	1	NW LANTAU
NL202	03/12/18	2	NW LANTAU



Appendix IV. Photographs of Identified Individual Dolphins in December 2018 (HKLR03)