

Appendix I

Impact Dolphin Monitoring Survey



Figure 1. Transect Line Layout in Northwest and Northeast Lantau Survey Areas

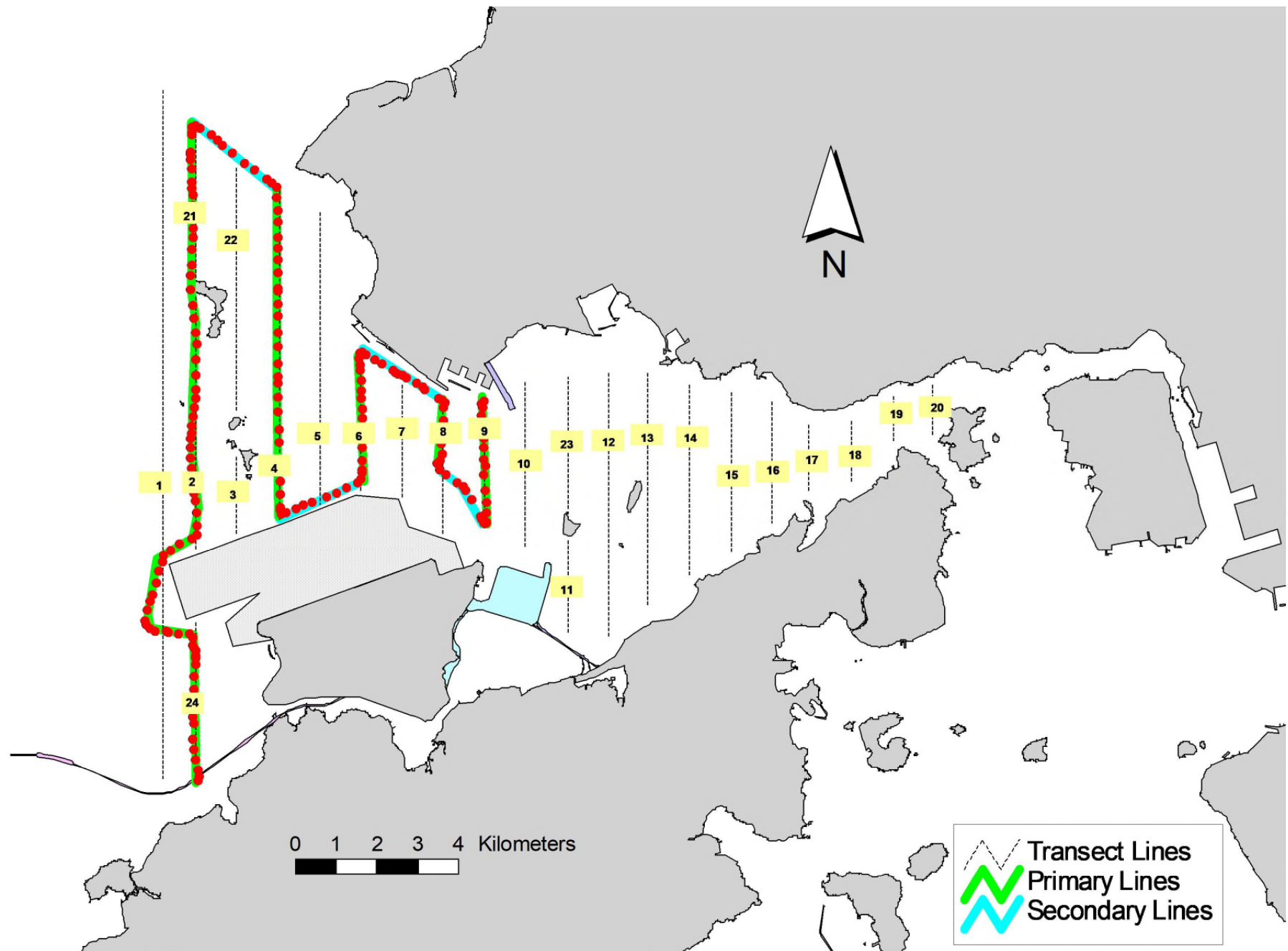


Figure 3. Survey Route on March 11th, 2019 (from HKLR03 project)

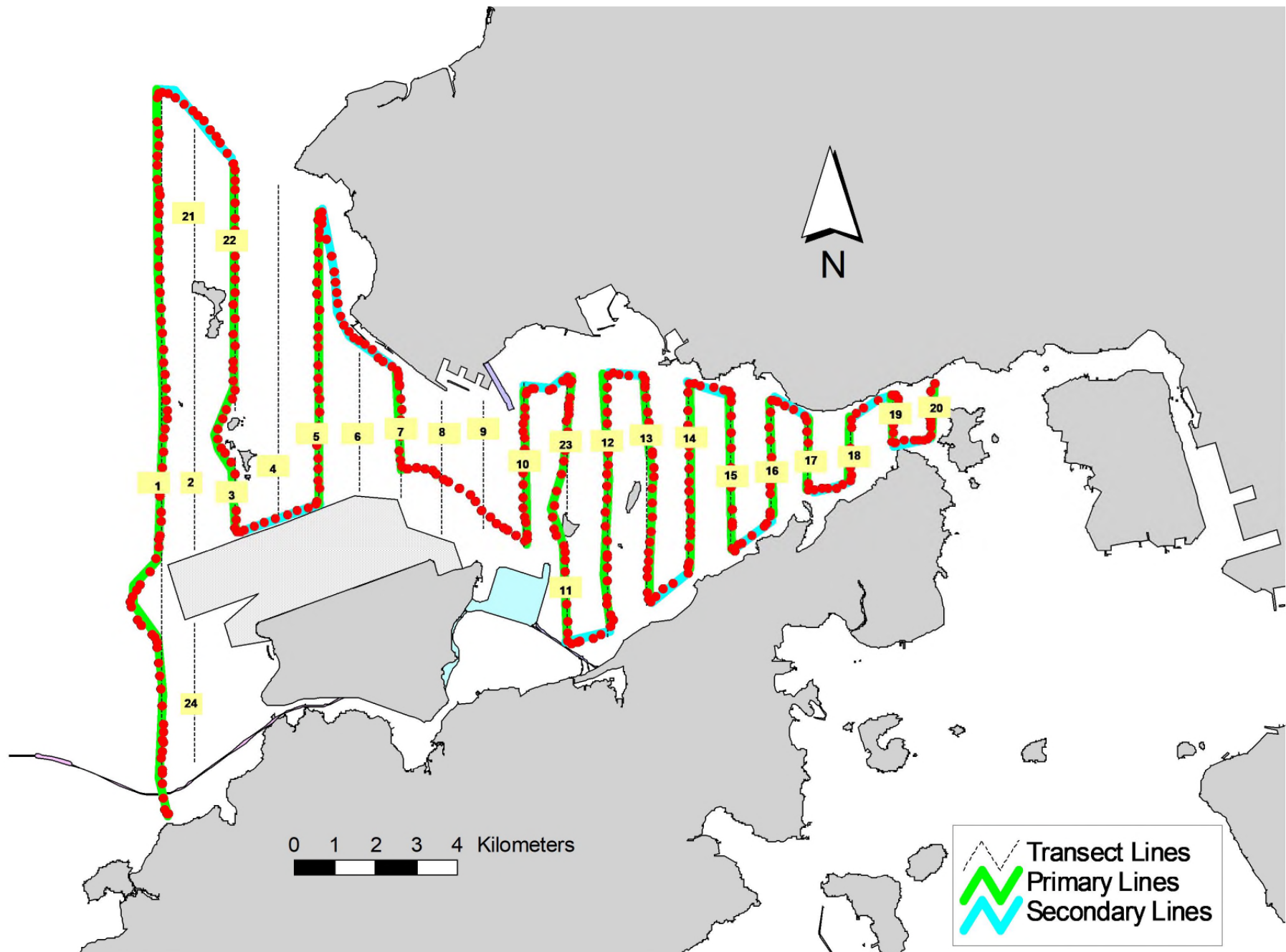


Figure 4. Survey Route on March 13th, 2019 (from HKLR03 project)

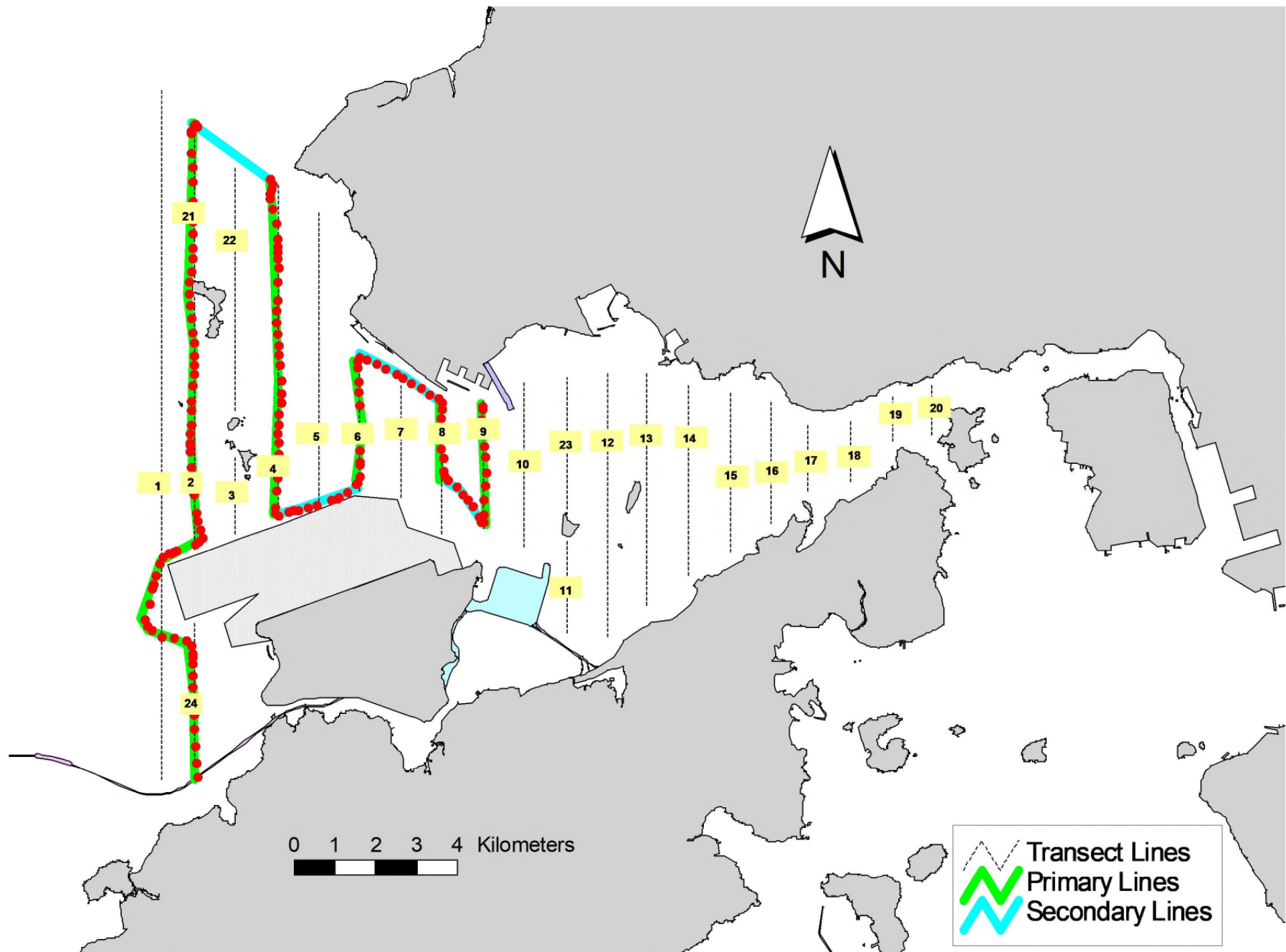


Figure 5. Survey Route on March 18th, 2019 (from HKLR03 project)

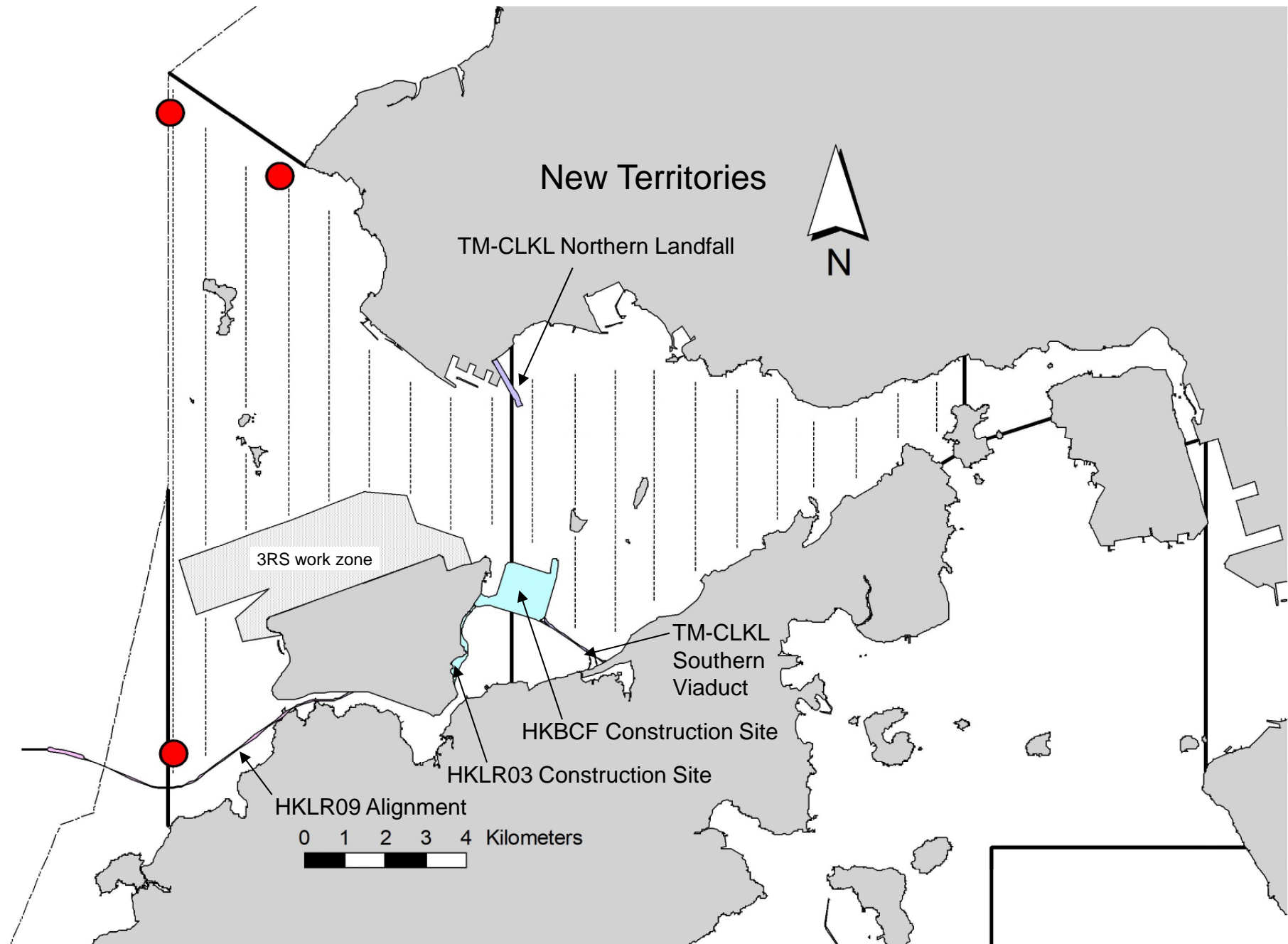


Figure 6. Distribution of Chinese White Dolphin Sightings during March 2019 HKLR03 Monitoring Surveys

Appendix I. HKLR03 Survey Effort Database (March 2019)

(Abbreviations: BEAU = Beaufort Sea State; P = Primary Line Effort; S = Secondary Line Effort)

DATE	AREA	BEAU	EFFORT	SEASON	VESSEL	TYPE	P/S
4-Mar-19	NW LANTAU	2	11.18	SPRING	STANDARD36826	HKLR	P
4-Mar-19	NW LANTAU	3	20.02	SPRING	STANDARD36826	HKLR	P
4-Mar-19	NW LANTAU	2	8.70	SPRING	STANDARD36826	HKLR	S
4-Mar-19	NW LANTAU	3	2.90	SPRING	STANDARD36826	HKLR	S
4-Mar-19	NE LANTAU	2	4.90	SPRING	STANDARD36826	HKLR	P
4-Mar-19	NE LANTAU	3	19.04	SPRING	STANDARD36826	HKLR	P
4-Mar-19	NE LANTAU	4	9.20	SPRING	STANDARD36826	HKLR	P
4-Mar-19	NE LANTAU	2	2.97	SPRING	STANDARD36826	HKLR	S
4-Mar-19	NE LANTAU	3	6.69	SPRING	STANDARD36826	HKLR	S
4-Mar-19	NE LANTAU	4	2.30	SPRING	STANDARD36826	HKLR	S
11-Mar-19	NW LANTAU	2	26.50	SPRING	STANDARD36826	HKLR	P
11-Mar-19	NW LANTAU	2	14.30	SPRING	STANDARD36826	HKLR	S
13-Mar-19	NW LANTAU	1	2.59	SPRING	STANDARD36826	HKLR	P
13-Mar-19	NW LANTAU	2	21.23	SPRING	STANDARD36826	HKLR	P
13-Mar-19	NW LANTAU	3	7.50	SPRING	STANDARD36826	HKLR	P
13-Mar-19	NW LANTAU	1	3.40	SPRING	STANDARD36826	HKLR	S
13-Mar-19	NW LANTAU	2	4.45	SPRING	STANDARD36826	HKLR	S
13-Mar-19	NW LANTAU	3	4.60	SPRING	STANDARD36826	HKLR	S
13-Mar-19	NE LANTAU	2	17.90	SPRING	STANDARD36826	HKLR	P
13-Mar-19	NE LANTAU	3	18.05	SPRING	STANDARD36826	HKLR	P
13-Mar-19	NE LANTAU	2	10.55	SPRING	STANDARD36826	HKLR	S
13-Mar-19	NE LANTAU	3	1.90	SPRING	STANDARD36826	HKLR	S
18-Mar-19	NW LANTAU	2	19.21	SPRING	STANDARD36826	HKLR	P
18-Mar-19	NW LANTAU	3	8.19	SPRING	STANDARD36826	HKLR	P
18-Mar-19	NW LANTAU	2	9.25	SPRING	STANDARD36826	HKLR	S
18-Mar-19	NW LANTAU	3	1.55	SPRING	STANDARD36826	HKLR	S

Appendix II. HKLR03 Chinese White Dolphin Sighting Database (March 2019)

(Abberviations: STG# = Sighting Number; HRD SZ = Dolphin Herd Size; BEAU = Beaufort Sea State; PSD = Perpendicular Distance; BOAT ASSOC. = Fishing Boat Association; P/S: Sighting Made on Primary/Secondary Lines)

DATE	STG #	TIME	HRD SZ	AREA	BEAU	PSD	EFFORT	TYPE	NORTHING	EASTING	SEASON	BOAT ASSOC.	P/S
13-Mar-19	1	1018	2	NW LANTAU	2	131	ON	HKLR	815946	804673	SPRING	NONE	P
13-Mar-19	2	1131	2	NW LANTAU	1	371	ON	HKLR	830873	804580	SPRING	NONE	P
18-Mar-19	1	1140	2	NW LANTAU	2	853	ON	HKLR	829406	807254	SPRING	NONE	S

Appendix III. Individual dolphins identified during HKLR03 monitoring surveys in (March 2019)

ID#	DATE	STG#	AREA
NL202	18/03/19	1	NW LANTAU
NL261	18/03/19	1	NW LANTAU
WL145	13/03/19	1	NW LANTAU



Appendix IV. Photographs of Identified Individual Dolphins in March 2019 (HKLR03)