

Appendix I

Impact Dolphin Monitoring Survey

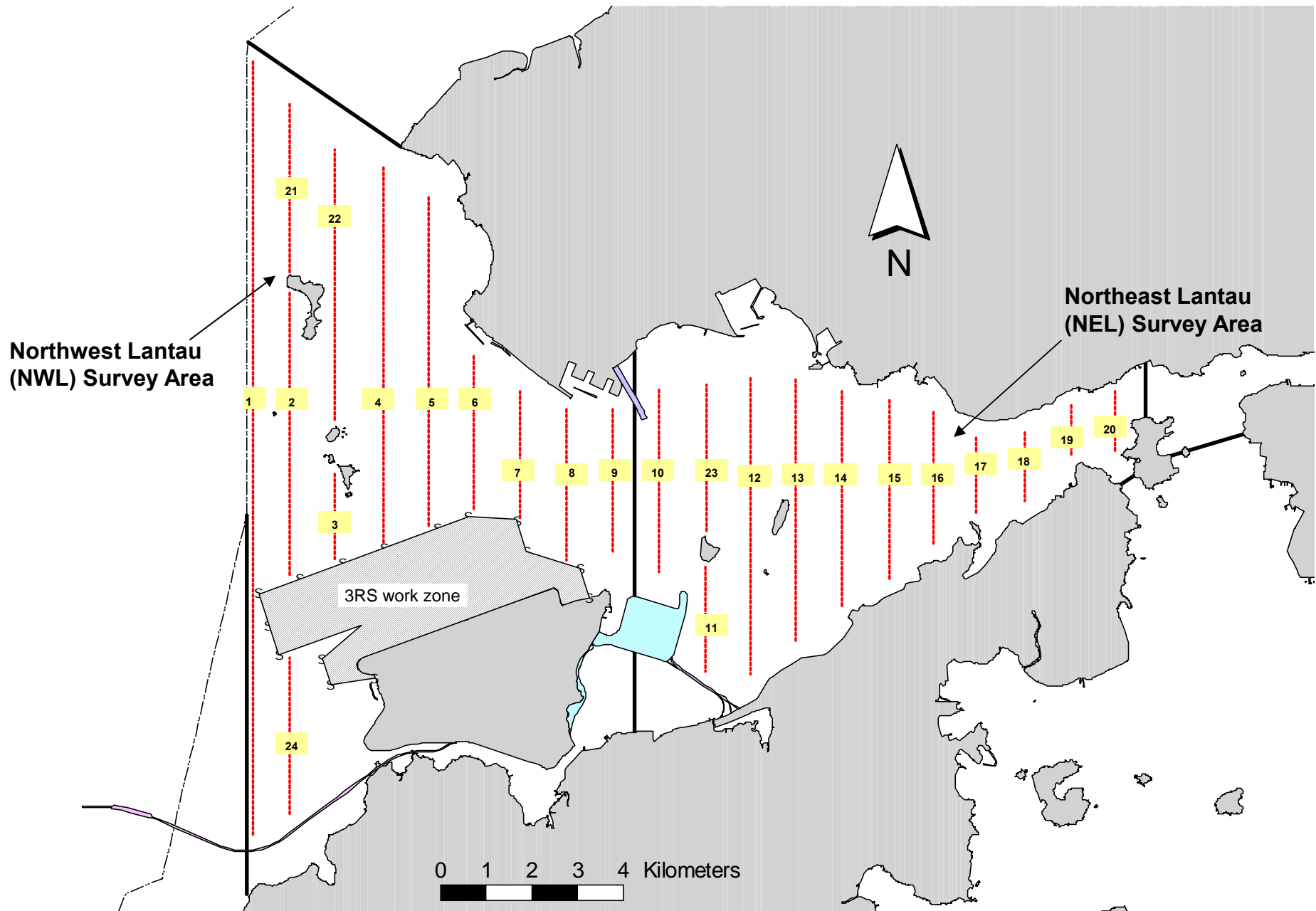


Figure 1. Transect Line Layout in Northwest and Northeast Lantau Survey Areas

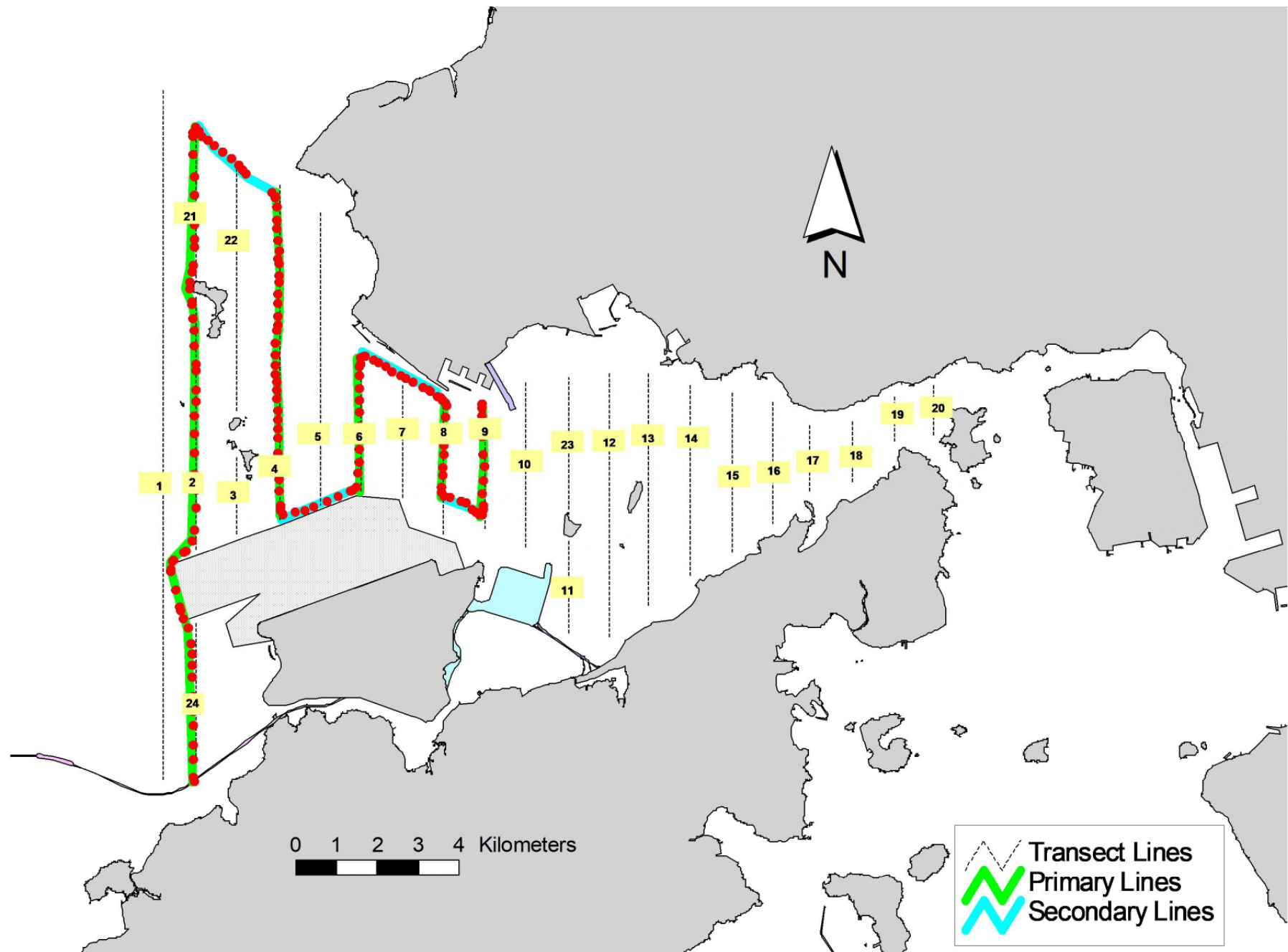


Figure 2. Survey Route on July 16th, 2019 (from HKLR03 project)

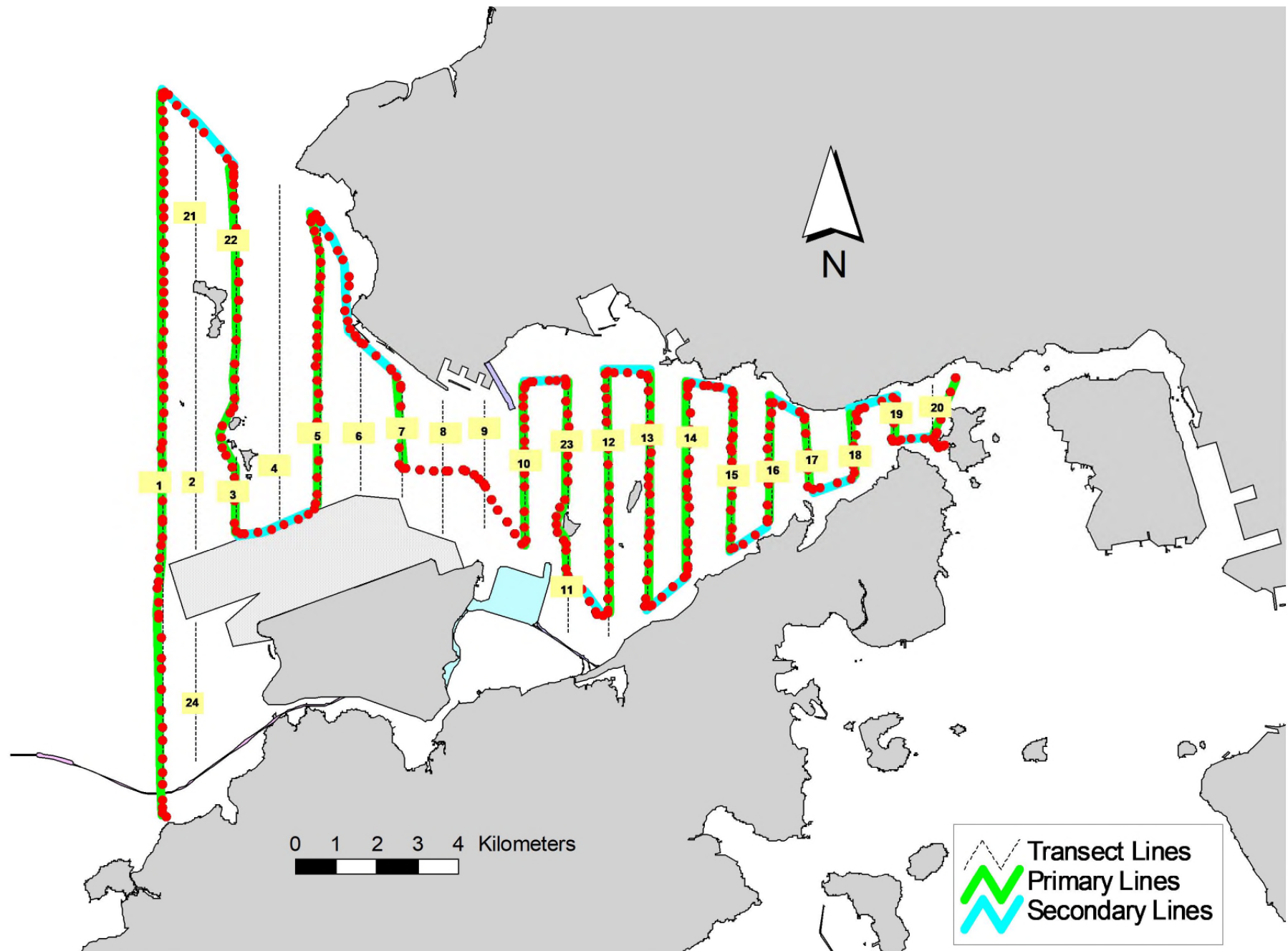


Figure 3. Survey Route on July 18th, 2019 (from HKLR03 project)

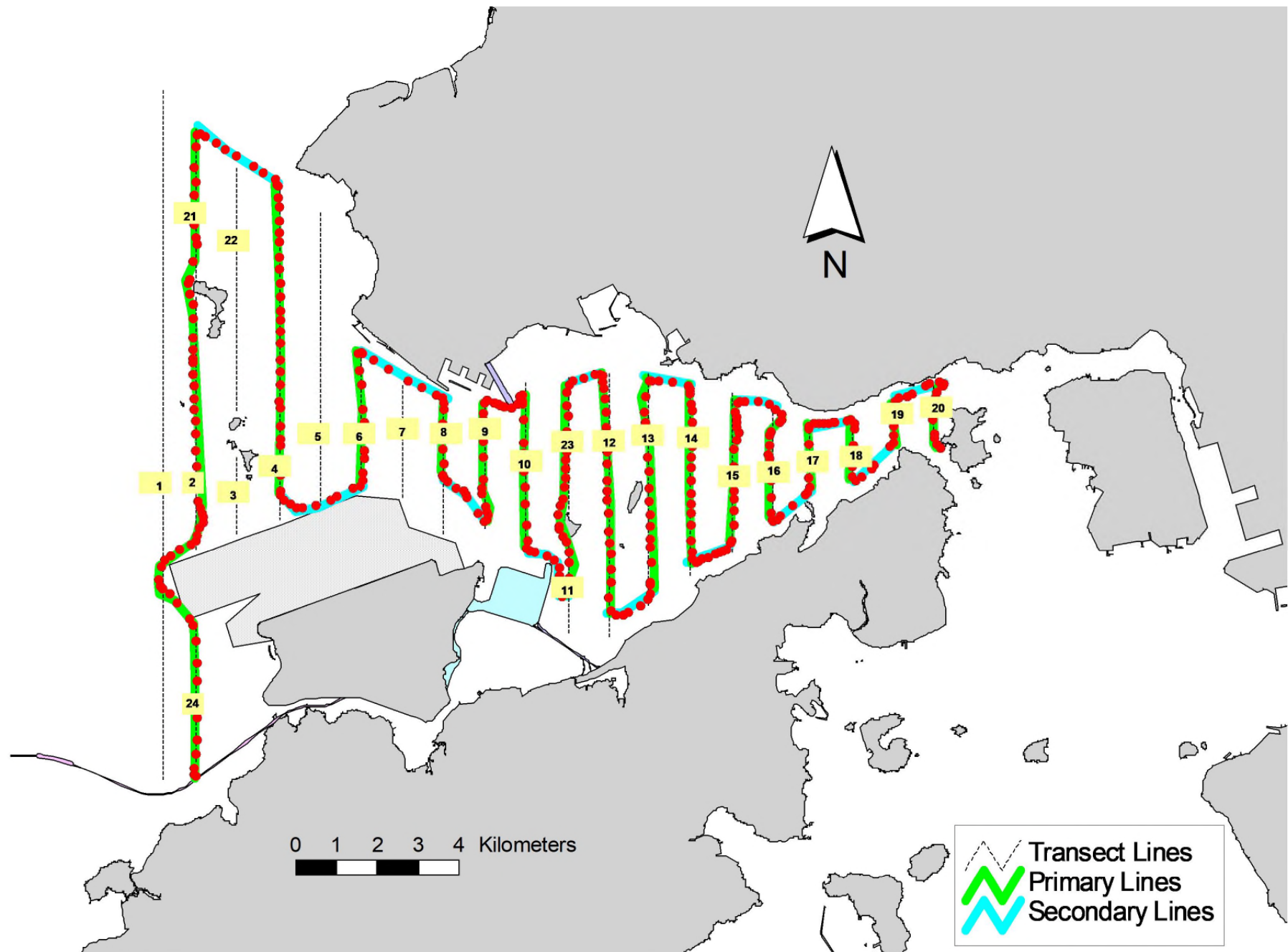


Figure 4. Survey Route on July 22nd, 2019 (from HKLR03 project)

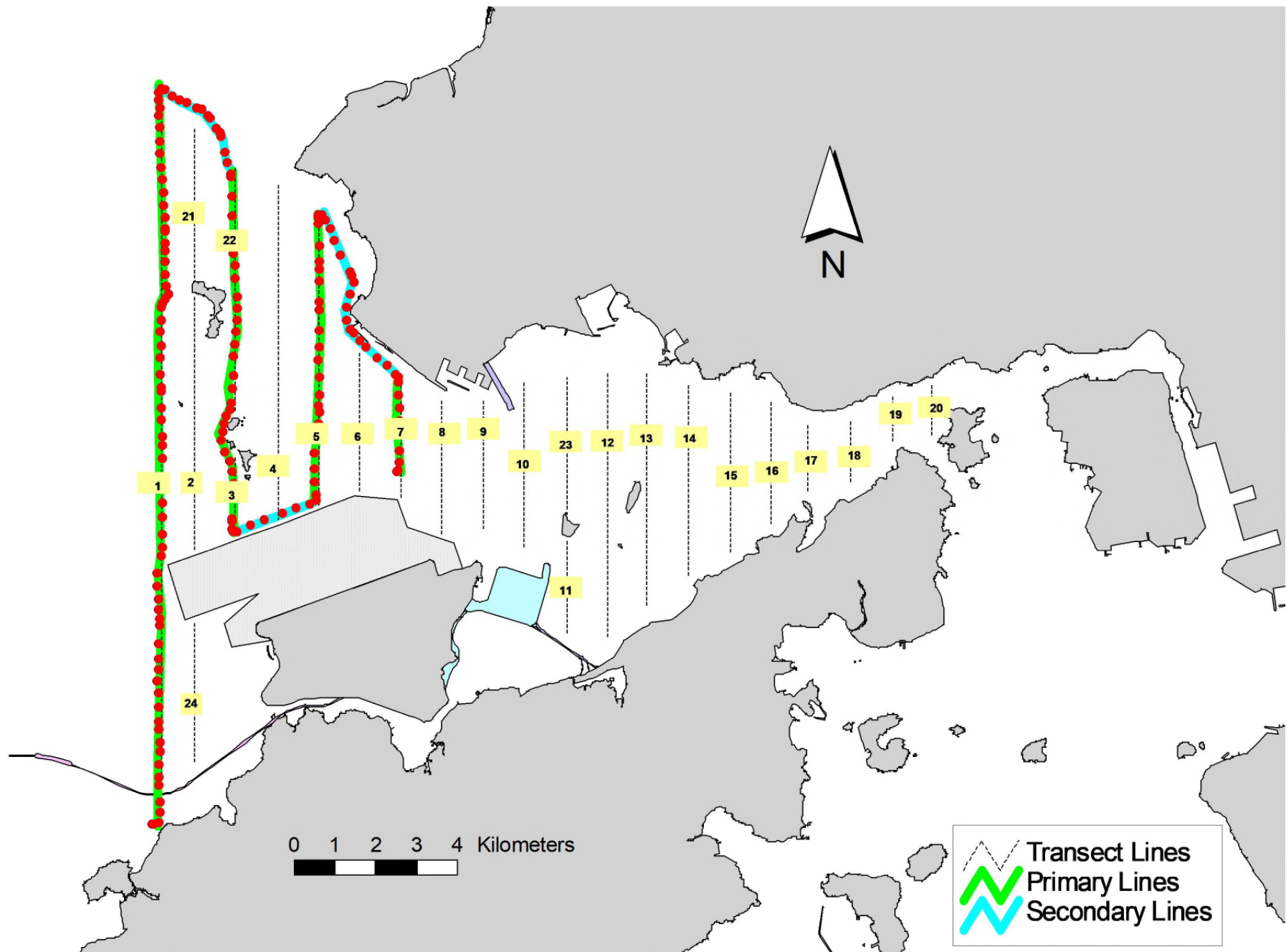


Figure 5. Survey Route on July 24th, 2019 (from HKLR03 project)

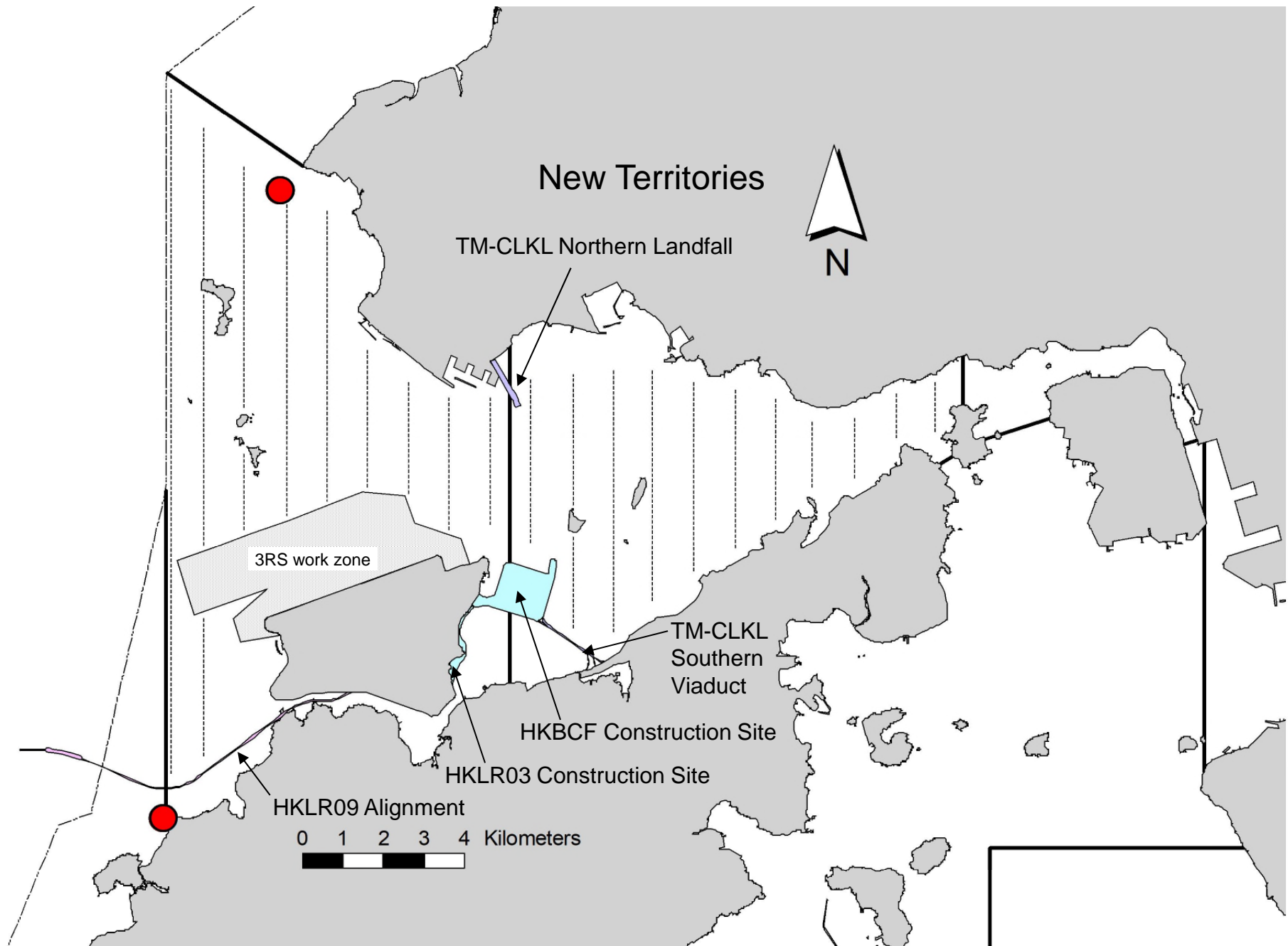


Figure 6. Distribution of Chinese White Dolphin Sightings during July 2019 HKLR03 Monitoring Surveys

Appendix I. HKLR03 Survey Effort Database (July 2019)

(Abbreviations: BEAU = Beaufort Sea State; P = Primary Line Effort; S = Secondary Line Effort)

DATE	AREA	BEAU	EFFORT	SEASON	VESSEL	TYPE	P/S
16-Jul-19	NW LANTAU	2	22.62	SUMMER	STANDARD36826	HKLR	P
16-Jul-19	NW LANTAU	3	5.34	SUMMER	STANDARD36826	HKLR	P
16-Jul-19	NW LANTAU	2	9.44	SUMMER	STANDARD36826	HKLR	S
16-Jul-19	NW LANTAU	3	0.80	SUMMER	STANDARD36826	HKLR	S
18-Jul-19	NW LANTAU	0	4.07	SUMMER	STANDARD36826	HKLR	P
18-Jul-19	NW LANTAU	1	3.86	SUMMER	STANDARD36826	HKLR	P
18-Jul-19	NW LANTAU	2	24.87	SUMMER	STANDARD36826	HKLR	P
18-Jul-19	NW LANTAU	1	2.20	SUMMER	STANDARD36826	HKLR	S
18-Jul-19	NW LANTAU	2	8.80	SUMMER	STANDARD36826	HKLR	S
18-Jul-19	NE LANTAU	2	30.03	SUMMER	STANDARD36826	HKLR	P
18-Jul-19	NE LANTAU	3	5.56	SUMMER	STANDARD36826	HKLR	P
18-Jul-19	NE LANTAU	2	11.89	SUMMER	STANDARD36826	HKLR	S
22-Jul-19	NW LANTAU	1	7.40	SUMMER	STANDARD36826	HKLR	P
22-Jul-19	NW LANTAU	2	19.85	SUMMER	STANDARD36826	HKLR	P
22-Jul-19	NW LANTAU	1	4.40	SUMMER	STANDARD36826	HKLR	S
22-Jul-19	NW LANTAU	2	7.65	SUMMER	STANDARD36826	HKLR	S
22-Jul-19	NE LANTAU	2	27.91	SUMMER	STANDARD36826	HKLR	P
22-Jul-19	NE LANTAU	3	5.70	SUMMER	STANDARD36826	HKLR	P
22-Jul-19	NE LANTAU	2	10.29	SUMMER	STANDARD36826	HKLR	S
22-Jul-19	NE LANTAU	3	2.80	SUMMER	STANDARD36826	HKLR	S
24-Jul-19	NW LANTAU	2	34.15	SUMMER	STANDARD36826	HKLR	P
24-Jul-19	NW LANTAU	3	9.95	SUMMER	STANDARD36826	HKLR	S

Appendix II. HKLR03 Chinese White Dolphin Sighting Database (July 2019)

(Abberviations: STG# = Sighting Number; HRD SZ = Dolphin Herd Size; BEAU = Beaufort Sea State; PSD = Perpendicular Distance; BOAT ASSOC. = Fishing Boat Association; P/S: Sighting Made on Primary/Secondary Lines)

DATE	STG #	TIME	HRD SZ	AREA	BEAU	PSD	EFFORT	TYPE	NORTHING	EASTING	SEASON	BOAT ASSOC.	P/S
16-Jul-19	1	1152	2	NW LANTAU	2	197	ON	HKLR	829052	807326	SUMMER	NONE	S
24-Jul-19	1	1330	1	NW LANTAU	2	ND	OFF	HKLR	814451	804453	SUMMER	NONE	

Appendix III. Individual dolphins identified during HKLR03 monitoring surveys in (July 2019)

ID#	DATE	STG#	AREA
WL218	24/07/19	1	NW LANTAU



Appendix IV. Photographs of Identified Individual Dolphins in July 2019 (HKLR03)