

Appendix I

Impact Dolphin Monitoring Survey

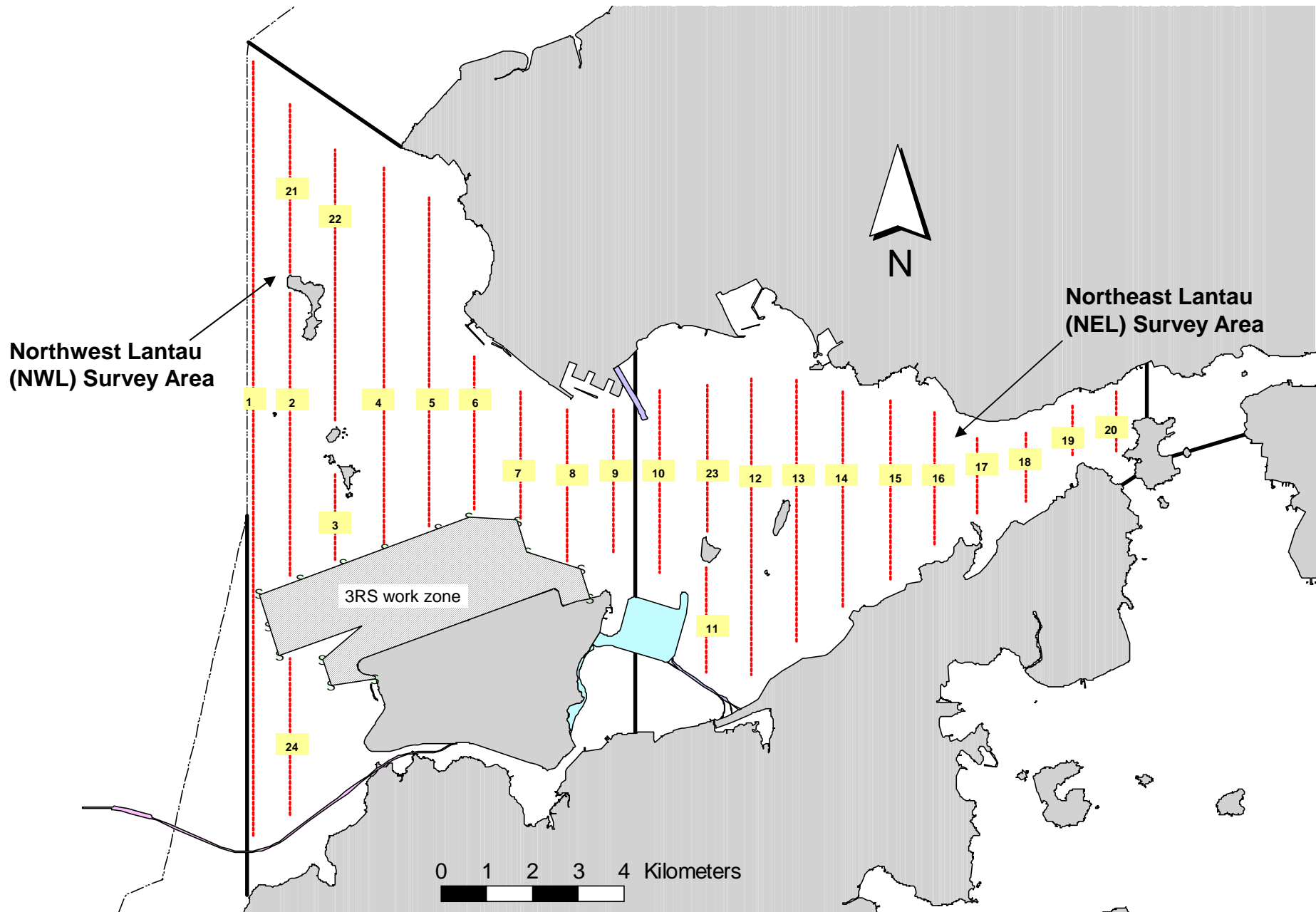


Figure 1. Transect Line Layout in Northwest and Northeast Lantau Survey Areas

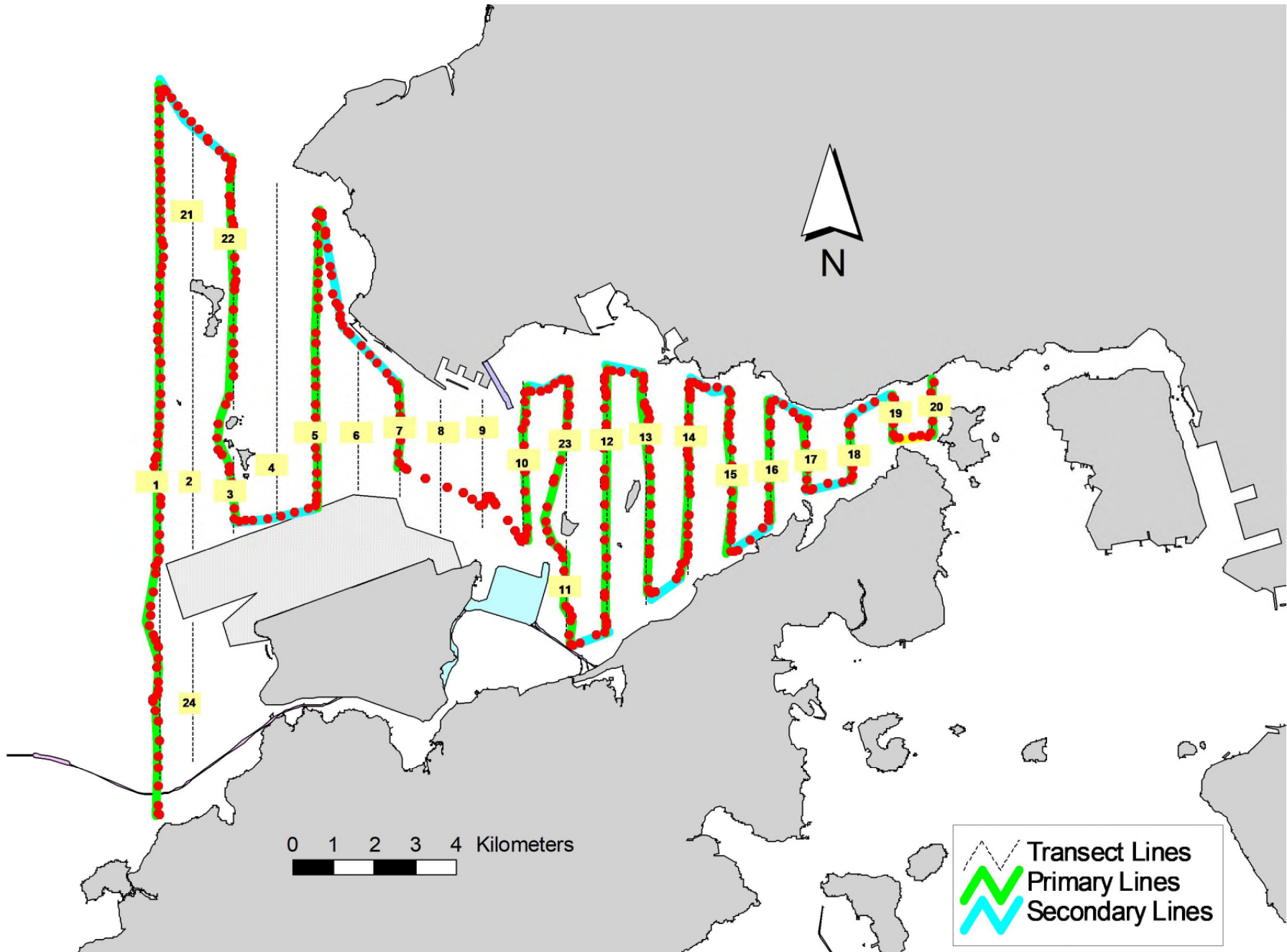


Figure 2. Survey Route on October 8th, 2019

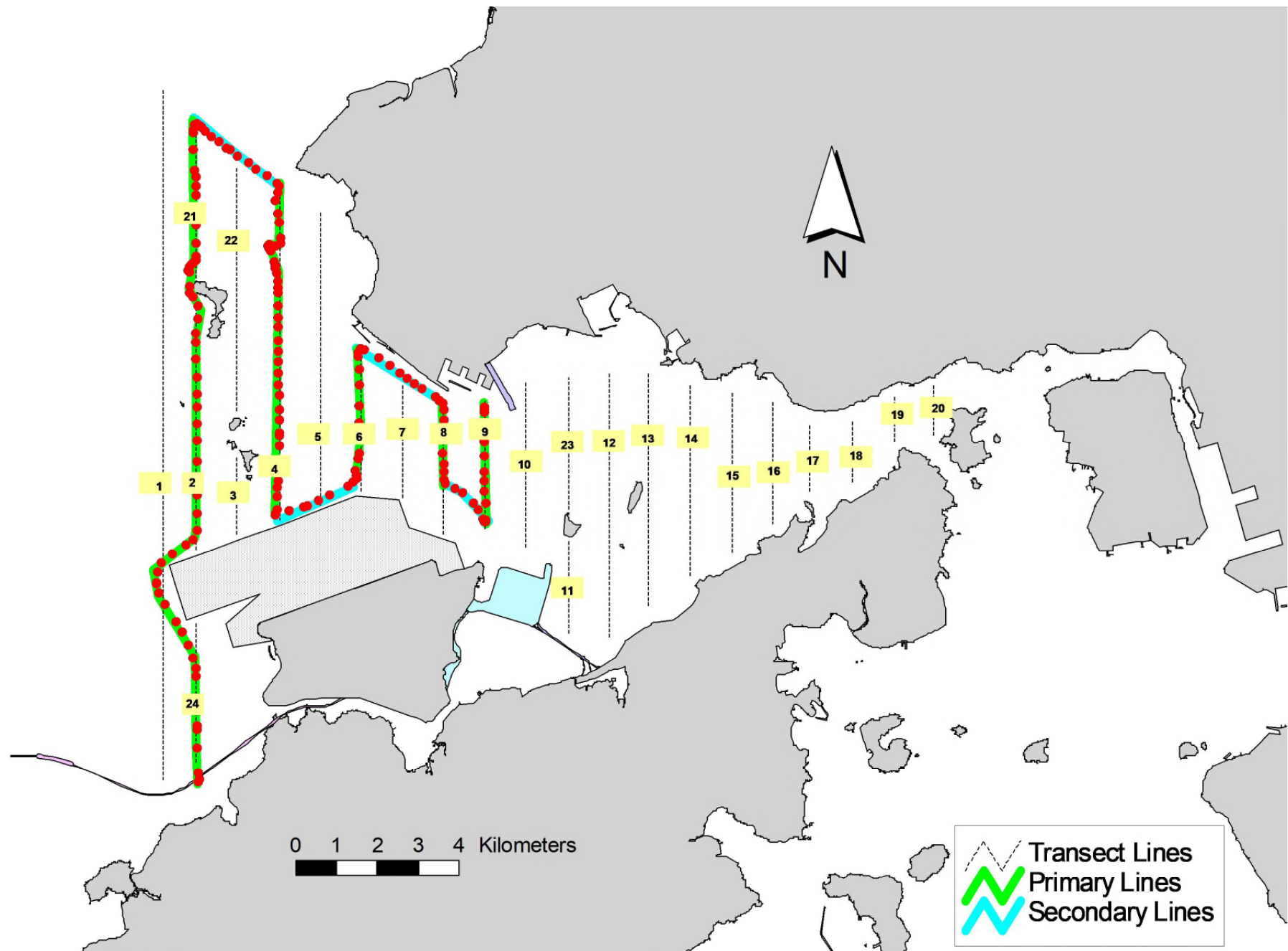


Figure 3. Survey Route on October 9th, 2019

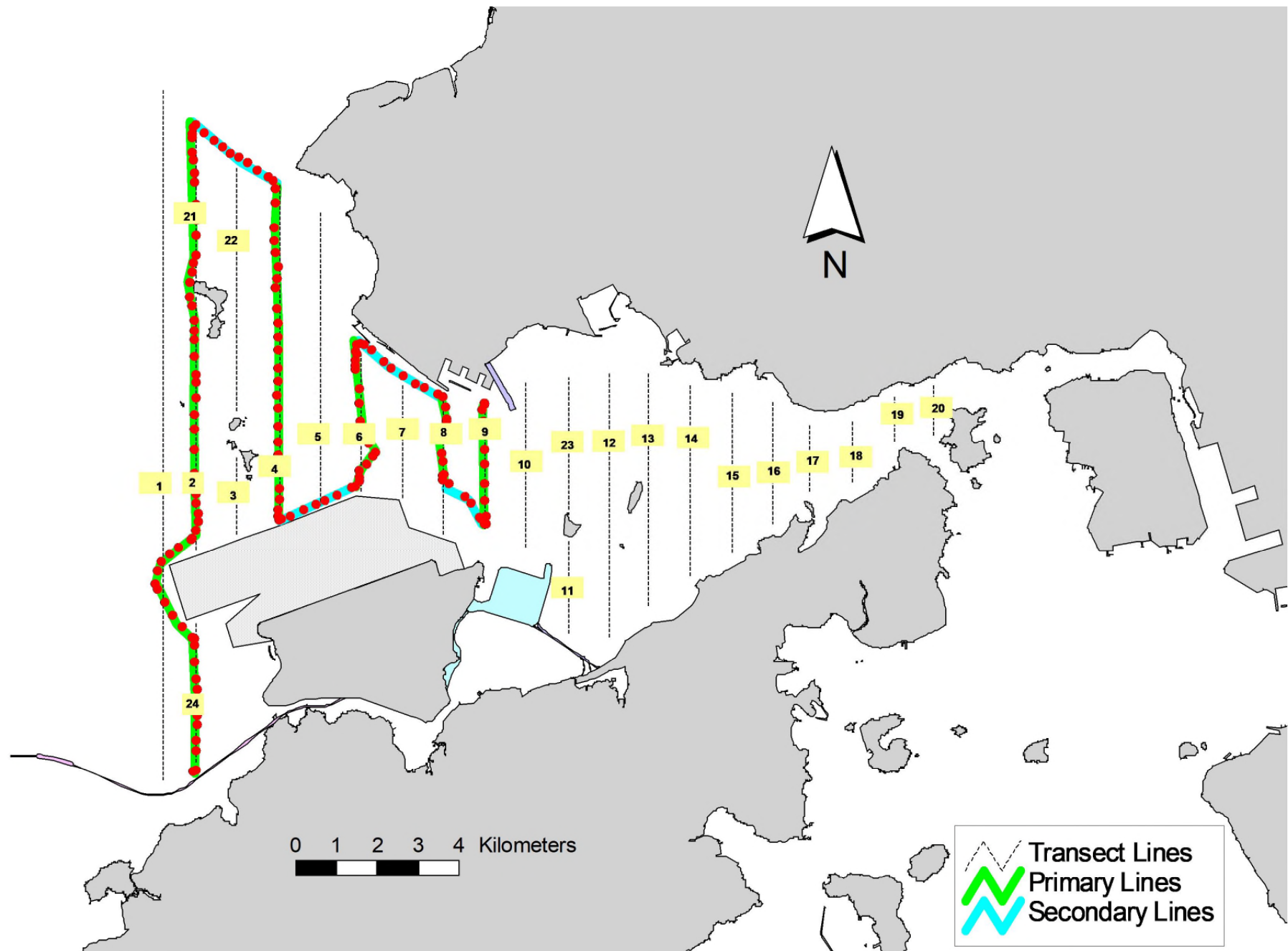


Figure 4. Survey Route on October 14th, 2019

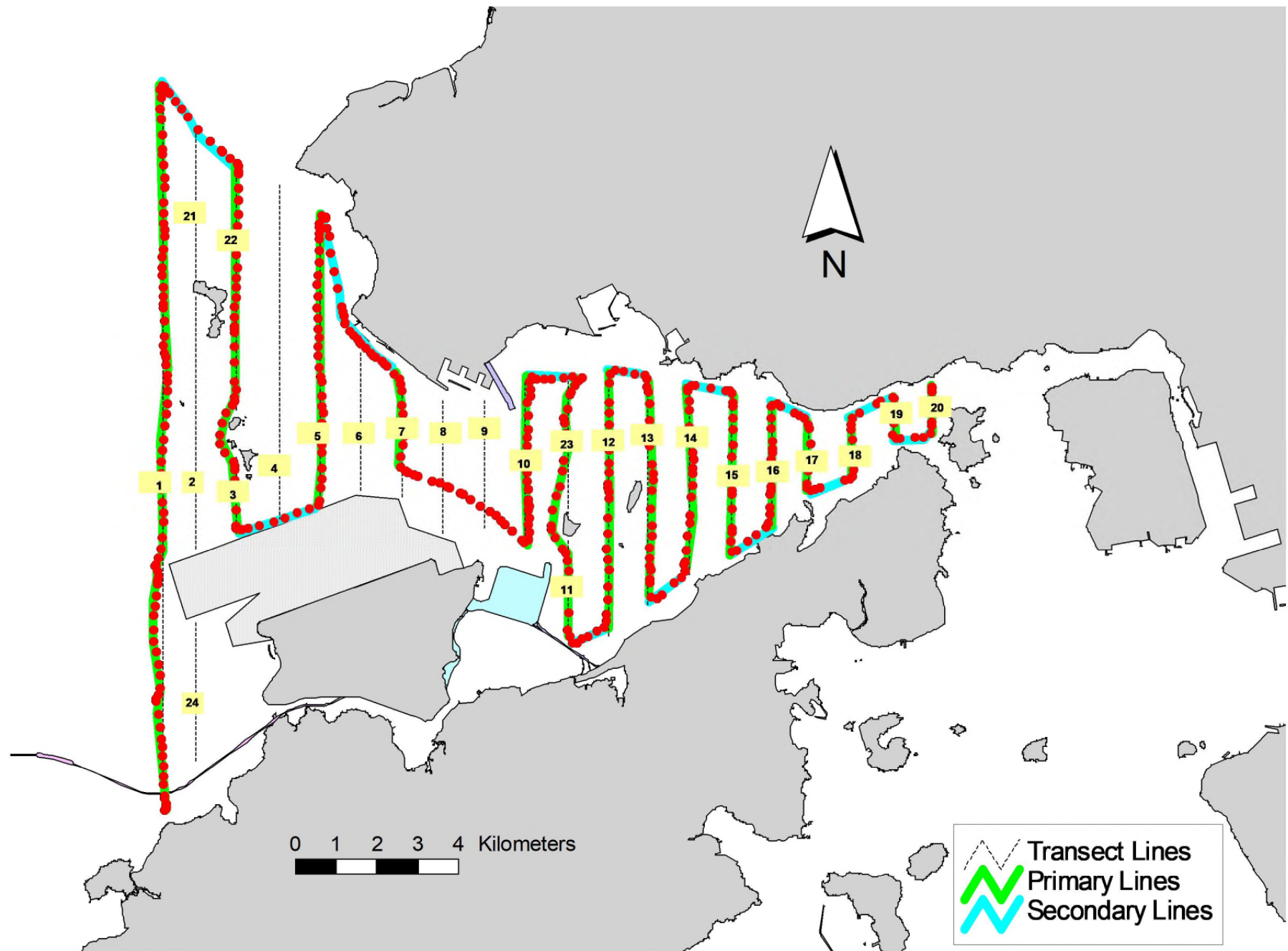


Figure 5. Survey Route on October 29th, 2019

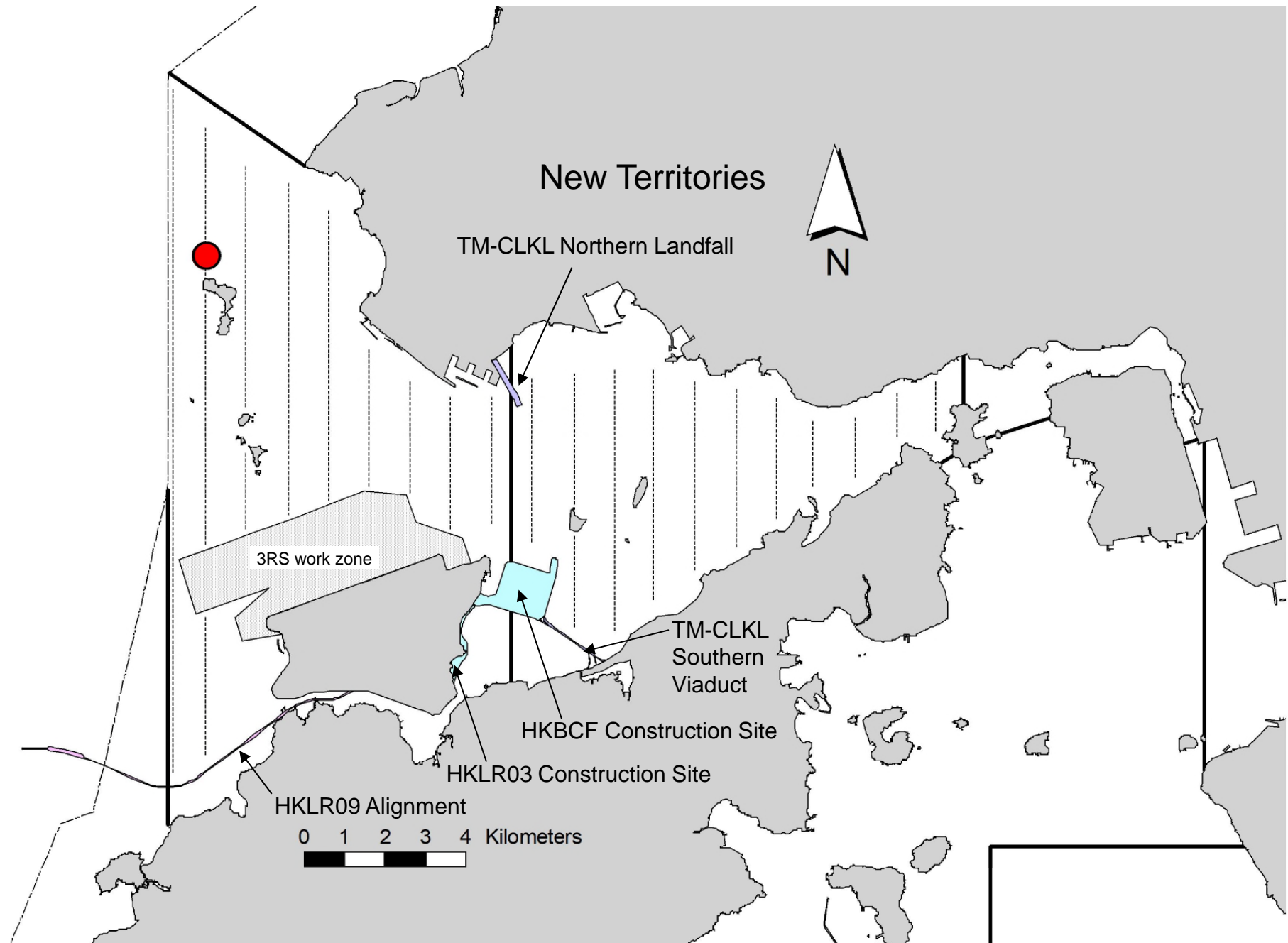


Figure 6. Distribution of Chinese White Dolphin Sightings during October 2019 Monitoring Surveys

Appendix I. TMCLKL Survey Effort Database (October 2019)

(Abbreviations: BEAU = Beaufort Sea State; P = Primary Line Effort; S = Secondary Line Effort)

DATE	AREA	BEAU	EFFORT	SEASON	VESSEL	TYPE	P/S
8-Oct-19	NW LANTAU	1	3.70	AUTUMN	STANDARD36826	TMCLKL	P
8-Oct-19	NW LANTAU	2	23.60	AUTUMN	STANDARD36826	TMCLKL	P
8-Oct-19	NW LANTAU	3	5.20	AUTUMN	STANDARD36826	TMCLKL	P
8-Oct-19	NW LANTAU	2	8.30	AUTUMN	STANDARD36826	TMCLKL	S
8-Oct-19	NW LANTAU	3	2.80	AUTUMN	STANDARD36826	TMCLKL	S
8-Oct-19	NE LANTAU	2	11.50	AUTUMN	STANDARD36826	TMCLKL	P
8-Oct-19	NE LANTAU	3	21.93	AUTUMN	STANDARD36826	TMCLKL	P
8-Oct-19	NE LANTAU	2	5.40	AUTUMN	STANDARD36826	TMCLKL	S
8-Oct-19	NE LANTAU	3	8.87	AUTUMN	STANDARD36826	TMCLKL	S
9-Oct-19	NW LANTAU	2	7.77	AUTUMN	STANDARD36826	TMCLKL	P
9-Oct-19	NW LANTAU	3	19.26	AUTUMN	STANDARD36826	TMCLKL	P
9-Oct-19	NW LANTAU	2	4.33	AUTUMN	STANDARD36826	TMCLKL	S
9-Oct-19	NW LANTAU	3	8.44	AUTUMN	STANDARD36826	TMCLKL	S
14-Oct-19	NW LANTAU	1	3.10	AUTUMN	STANDARD36826	TMCLKL	P
14-Oct-19	NW LANTAU	2	24.38	AUTUMN	STANDARD36826	TMCLKL	P
14-Oct-19	NW LANTAU	1	1.60	AUTUMN	STANDARD36826	TMCLKL	S
14-Oct-19	NW LANTAU	2	11.62	AUTUMN	STANDARD36826	TMCLKL	S
29-Oct-19	NW LANTAU	2	7.60	AUTUMN	STANDARD36826	TMCLKL	P
29-Oct-19	NW LANTAU	3	14.90	AUTUMN	STANDARD36826	TMCLKL	P
29-Oct-19	NW LANTAU	4	10.10	AUTUMN	STANDARD36826	TMCLKL	P
29-Oct-19	NW LANTAU	2	5.10	AUTUMN	STANDARD36826	TMCLKL	S
29-Oct-19	NW LANTAU	3	6.10	AUTUMN	STANDARD36826	TMCLKL	S
29-Oct-19	NE LANTAU	2	31.08	AUTUMN	STANDARD36826	TMCLKL	P
29-Oct-19	NE LANTAU	3	4.40	AUTUMN	STANDARD36826	TMCLKL	P
29-Oct-19	NE LANTAU	2	12.30	AUTUMN	STANDARD36826	TMCLKL	S

Appendix II. TMCLKL Chinese White Dolphin Sighting Database (October 2019)

(Abberviations: STG# = Sighting Number; HRD SZ = Dolphin Herd Size; BEAU = Beaufort Sea State; PSD = Perpendicular Distance; BOAT ASSOC. = Fishing Boat Association; P/S: Sighting Made on Primary/Secondary Lines)

DATE	STG #	TIME	HRD SZ	AREA	BEAU	PSD	EFFORT	TYPE	NORTHING	EASTING	SEASON	BOAT ASSOC.	P/S
9-Oct-19	1	1221	1	NW LANTAU	3	57	ON	TMCLKL	827538	805469	AUTUMN	NONE	P