

Appendix I

Impact Dolphin Monitoring Survey

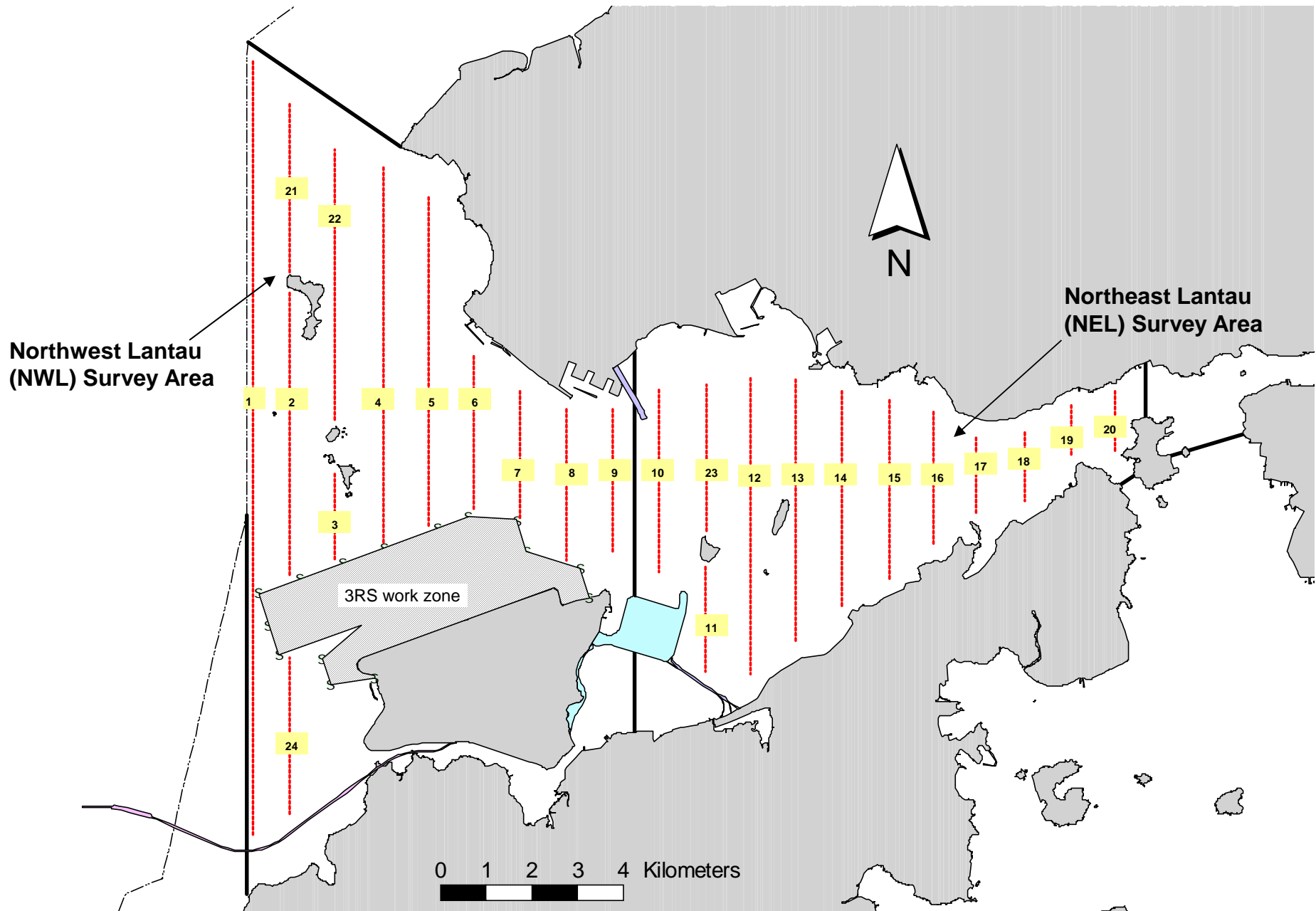


Figure 1. Transect Line Layout in Northwest and Northeast Lantau Survey Areas

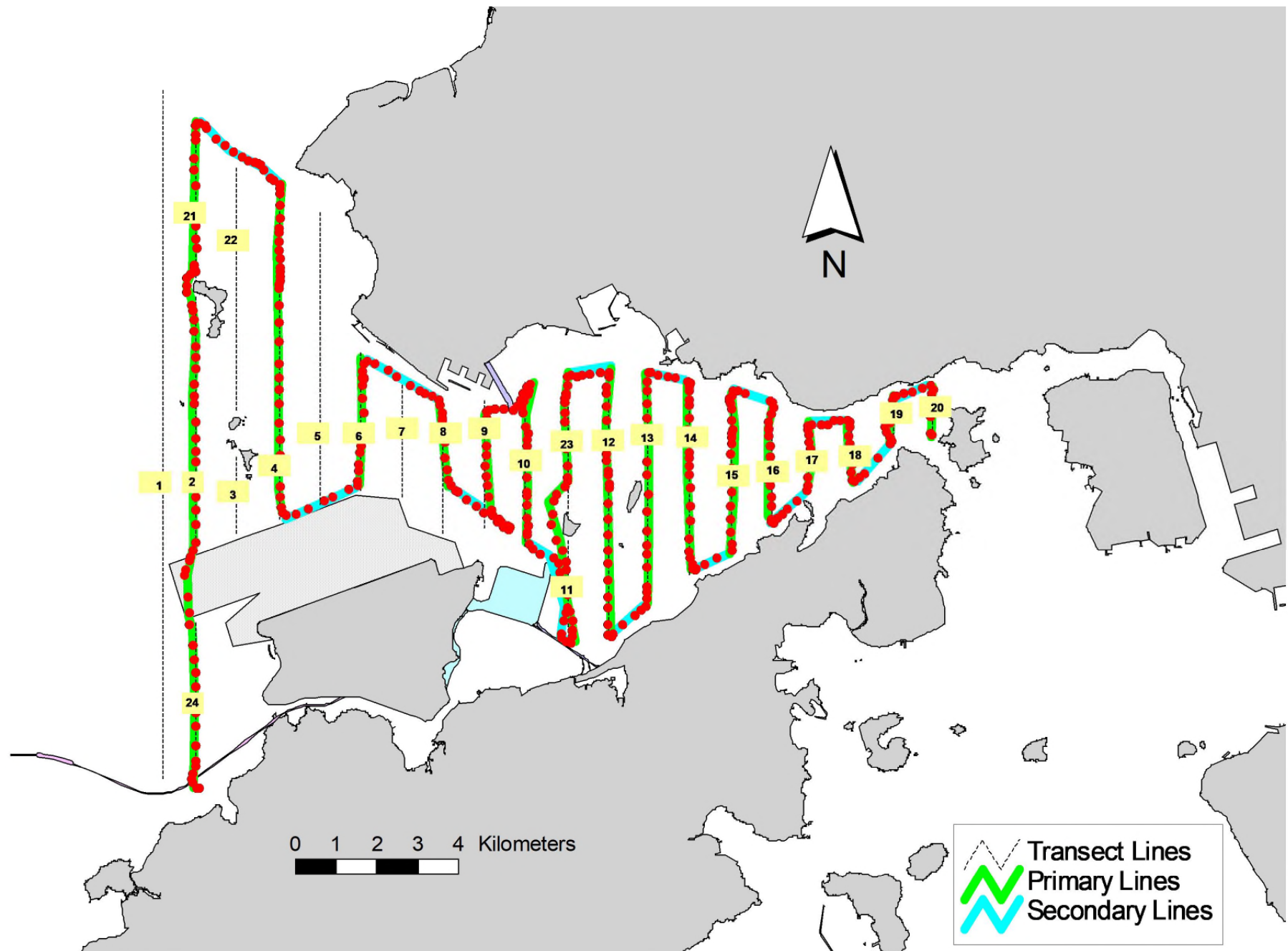


Figure 2. Survey Route on November 5th, 2019

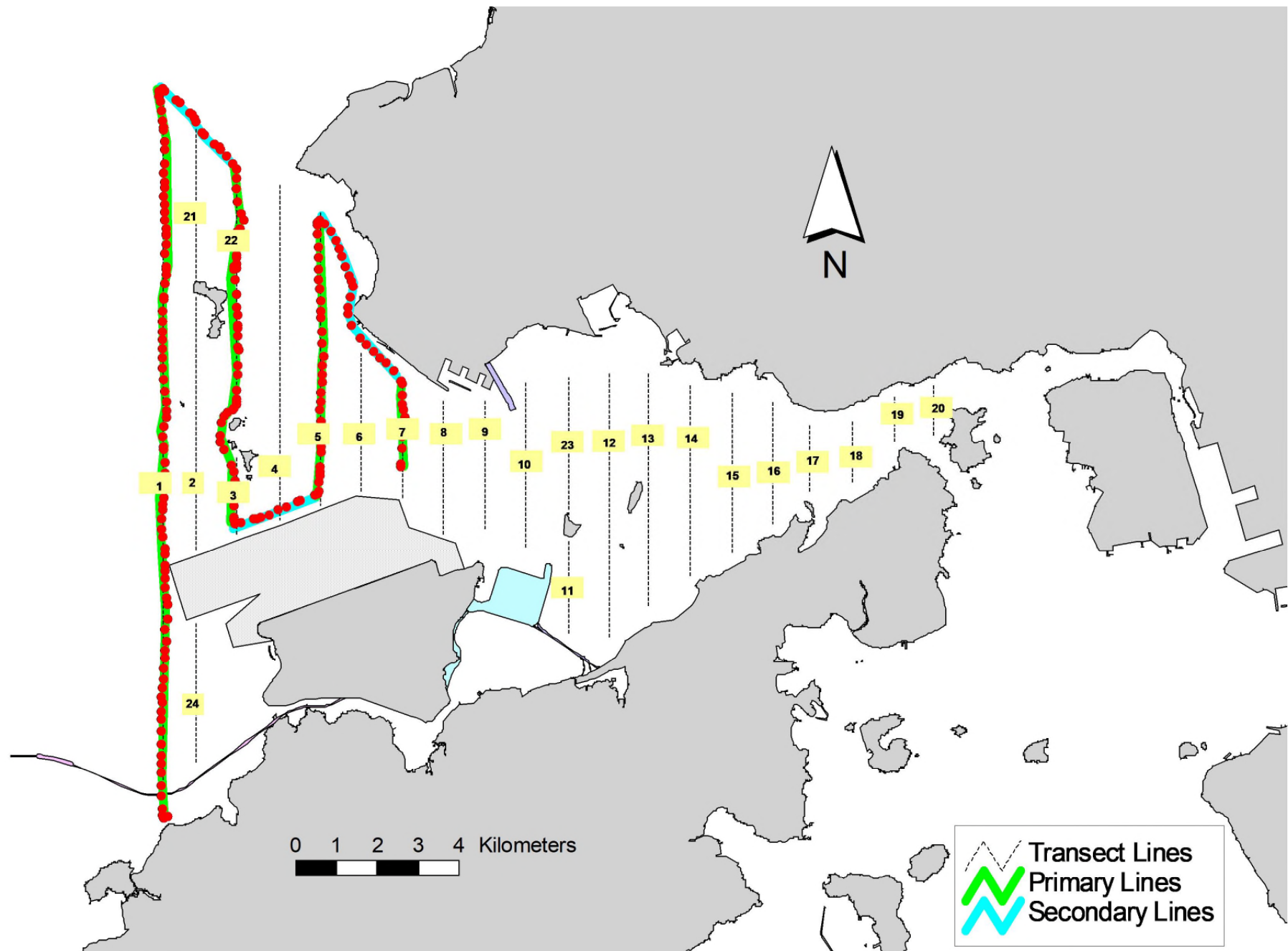


Figure 3. Survey Route on November 19th, 2019

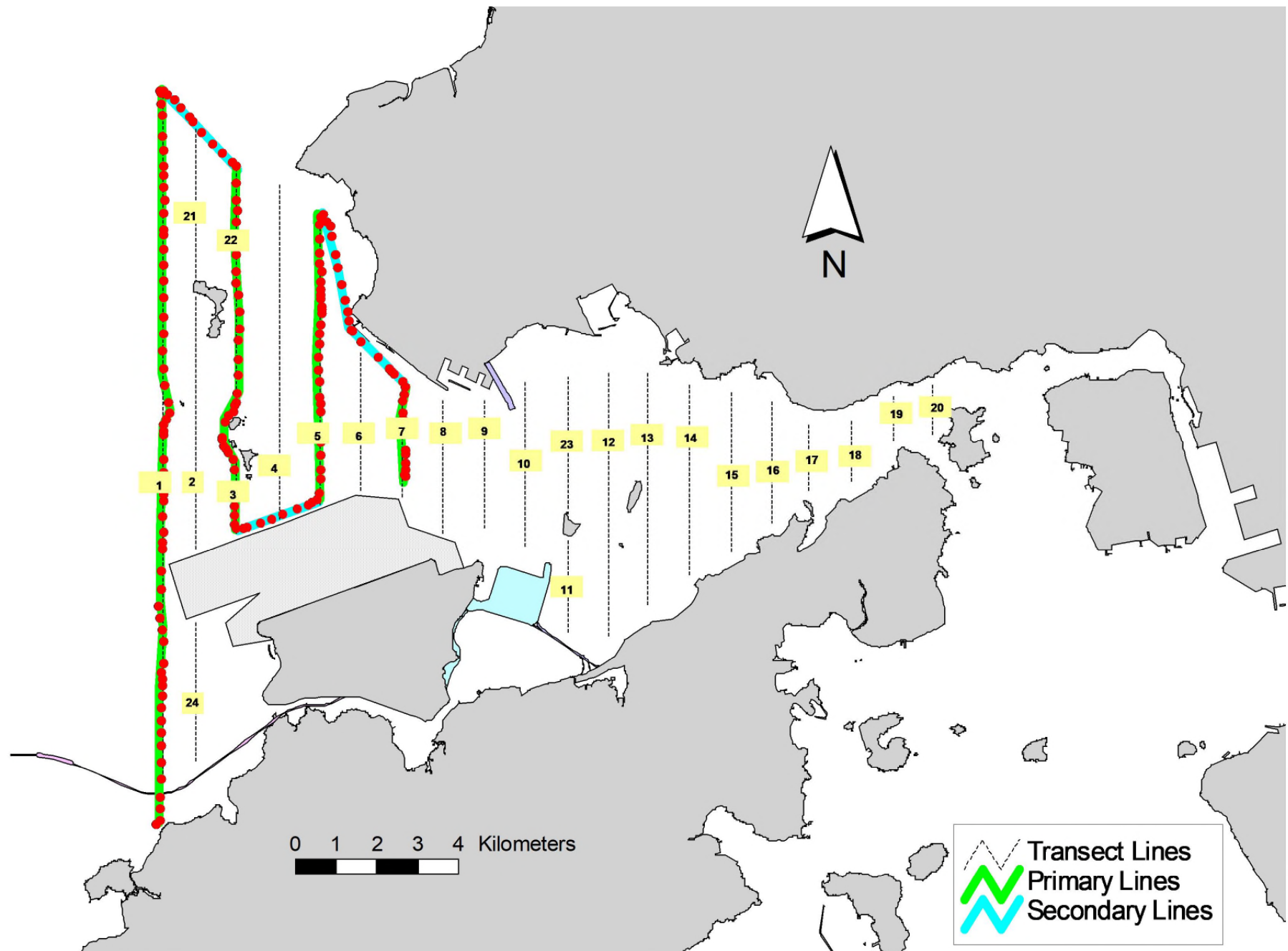


Figure 4. Survey Route on November 27th, 2019

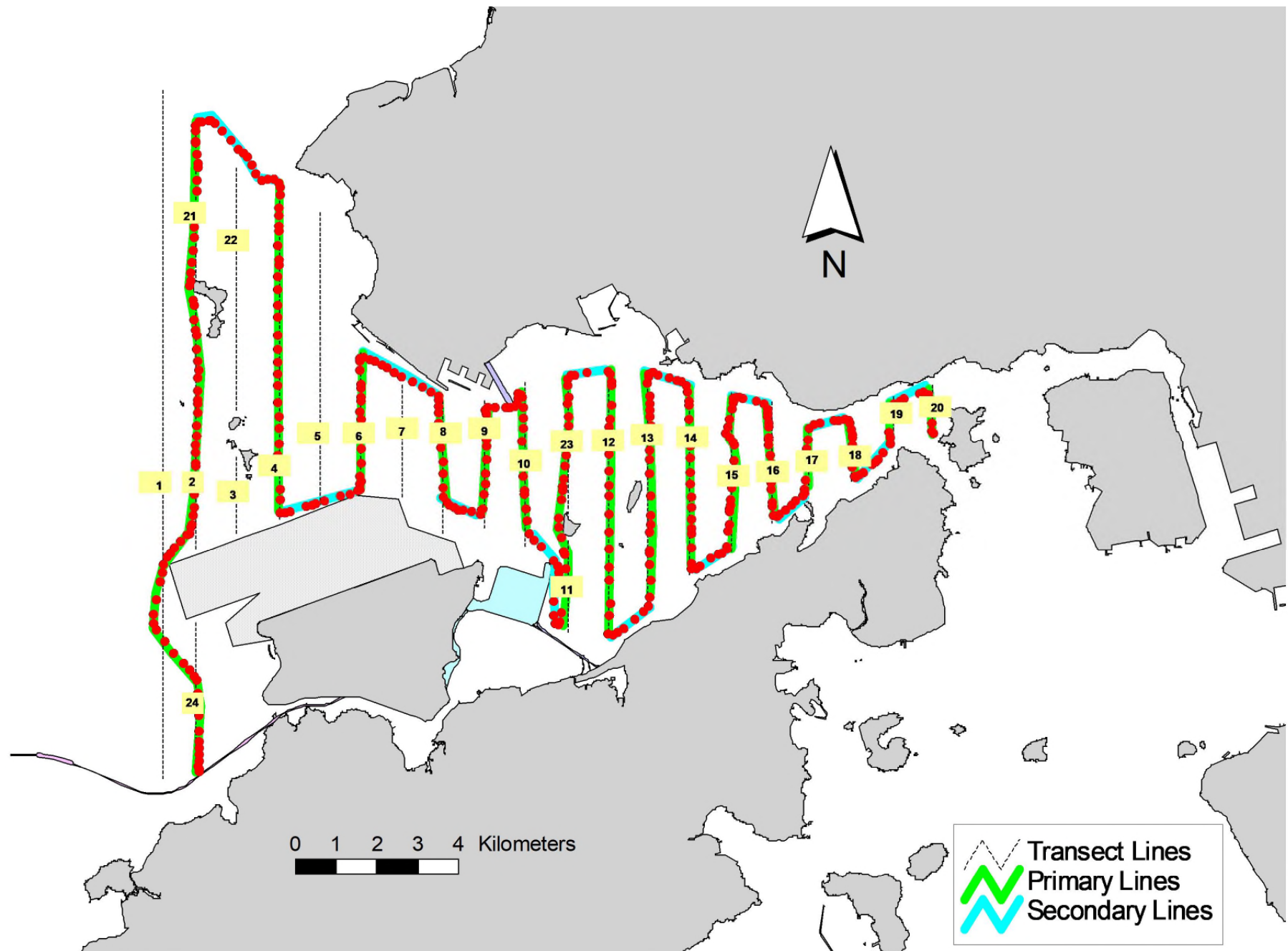


Figure 5. Survey Route on November 28th, 2019

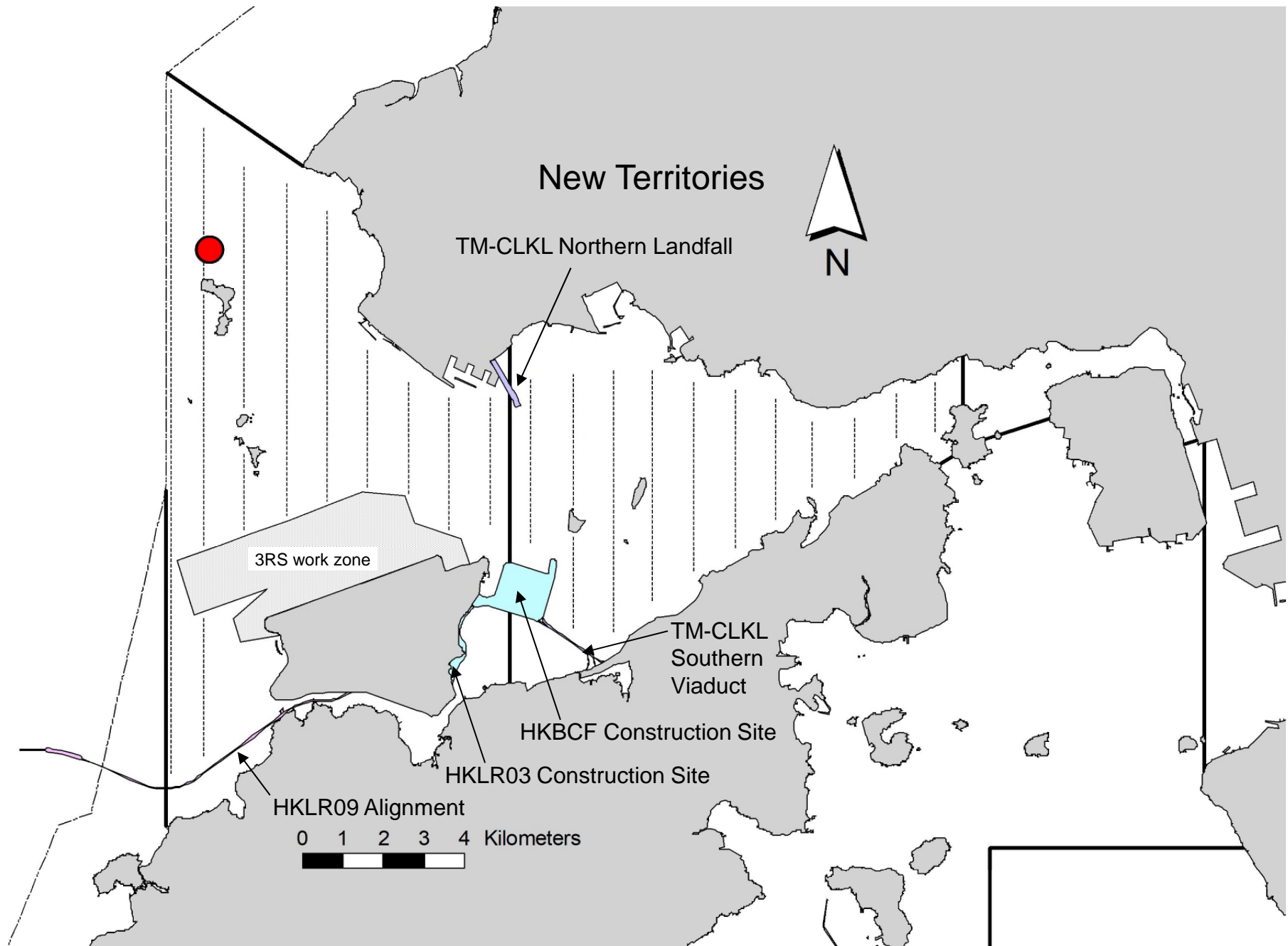


Figure 6. Distribution of Chinese White Dolphin Sightings during November 2019 Monitoring Surveys

Appendix I. TMCLKL Survey Effort Database (November 2019)

(Abbreviations: BEAU = Beaufort Sea State; P = Primary Line Effort; S = Secondary Line Effort)

| DATE | AREA | BEAU | EFFORT | SEASON | VESSEL | TYPE | P/S |
|-----------|-----------|------|--------|--------|---------------|--------|-----|
| 5-Nov-19 | NW LANTAU | 2 | 13.97 | AUTUMN | STANDARD36826 | TMCLKL | P |
| 5-Nov-19 | NW LANTAU | 3 | 13.02 | AUTUMN | STANDARD36826 | TMCLKL | P |
| 5-Nov-19 | NW LANTAU | 2 | 4.90 | AUTUMN | STANDARD36826 | TMCLKL | S |
| 5-Nov-19 | NW LANTAU | 3 | 8.21 | AUTUMN | STANDARD36826 | TMCLKL | S |
| 5-Nov-19 | NE LANTAU | 1 | 4.62 | AUTUMN | STANDARD36826 | TMCLKL | P |
| 5-Nov-19 | NE LANTAU | 2 | 32.15 | AUTUMN | STANDARD36826 | TMCLKL | P |
| 5-Nov-19 | NE LANTAU | 1 | 3.48 | AUTUMN | STANDARD36826 | TMCLKL | S |
| 5-Nov-19 | NE LANTAU | 2 | 10.95 | AUTUMN | STANDARD36826 | TMCLKL | S |
| 19-Nov-19 | NW LANTAU | 2 | 12.62 | AUTUMN | STANDARD36826 | TMCLKL | P |
| 19-Nov-19 | NW LANTAU | 3 | 20.43 | AUTUMN | STANDARD36826 | TMCLKL | P |
| 19-Nov-19 | NW LANTAU | 2 | 5.63 | AUTUMN | STANDARD36826 | TMCLKL | S |
| 19-Nov-19 | NW LANTAU | 3 | 5.22 | AUTUMN | STANDARD36826 | TMCLKL | S |
| 27-Nov-19 | NW LANTAU | 2 | 30.30 | AUTUMN | STANDARD36826 | TMCLKL | P |
| 27-Nov-19 | NW LANTAU | 3 | 1.10 | AUTUMN | STANDARD36826 | TMCLKL | P |
| 27-Nov-19 | NW LANTAU | 2 | 9.30 | AUTUMN | STANDARD36826 | TMCLKL | S |
| 27-Nov-19 | NW LANTAU | 3 | 2.60 | AUTUMN | STANDARD36826 | TMCLKL | S |
| 28-Nov-19 | NW LANTAU | 2 | 10.90 | AUTUMN | STANDARD36826 | TMCLKL | P |
| 28-Nov-19 | NW LANTAU | 3 | 13.76 | AUTUMN | STANDARD36826 | TMCLKL | P |
| 28-Nov-19 | NW LANTAU | 4 | 1.96 | AUTUMN | STANDARD36826 | TMCLKL | P |
| 28-Nov-19 | NW LANTAU | 2 | 2.80 | AUTUMN | STANDARD36826 | TMCLKL | S |
| 28-Nov-19 | NW LANTAU | 3 | 8.74 | AUTUMN | STANDARD36826 | TMCLKL | S |
| 28-Nov-19 | NW LANTAU | 4 | 1.24 | AUTUMN | STANDARD36826 | TMCLKL | S |
| 28-Nov-19 | NE LANTAU | 2 | 26.61 | AUTUMN | STANDARD36826 | TMCLKL | P |
| 28-Nov-19 | NE LANTAU | 3 | 8.50 | AUTUMN | STANDARD36826 | TMCLKL | P |
| 28-Nov-19 | NE LANTAU | 2 | 11.39 | AUTUMN | STANDARD36826 | TMCLKL | S |
| 28-Nov-19 | NE LANTAU | 3 | 1.10 | AUTUMN | STANDARD36826 | TMCLKL | S |

Appendix II. TMCLKL Chinese White Dolphin Sighting Database (November 2019)

(Abberviations: STG# = Sighting Number; HRD SZ = Dolphin Herd Size; BEAU = Beaufort Sea State; PSD = Perpendicular Distance; BOAT ASSOC. = Fishing Boat Association; P/S: Sighting Made on Primary/Secondary Lines)

| DATE | STG # | TIME | HRD SZ | AREA | BEAU | PSD | EFFORT | TYPE | NORTHING | EASTING | SEASON | BOAT ASSOC. | P/S |
|-----------|-------|------|--------|-----------|------|-----|--------|--------|----------|---------|--------|-------------|-----|
| 19-Nov-19 | 1 | 1144 | 1 | NW LANTAU | 3 | 386 | ON | TMCLKL | 827671 | 805583 | AUTUMN | NONE | P |

Appendix III. Individual dolphins identified during TMCLKL monitoring surveys in (November 2019)

| ID# | DATE | STG# | AREA |
|------------|-------------|-------------|-------------|
| NL272 | 19/11/19 | 1 | NW LANTAU |



Appendix IV. Photographs of Identified Individual Dolphins in November 2019 (TMCLKL)