

Appendix I

Impact Dolphin Monitoring Survey

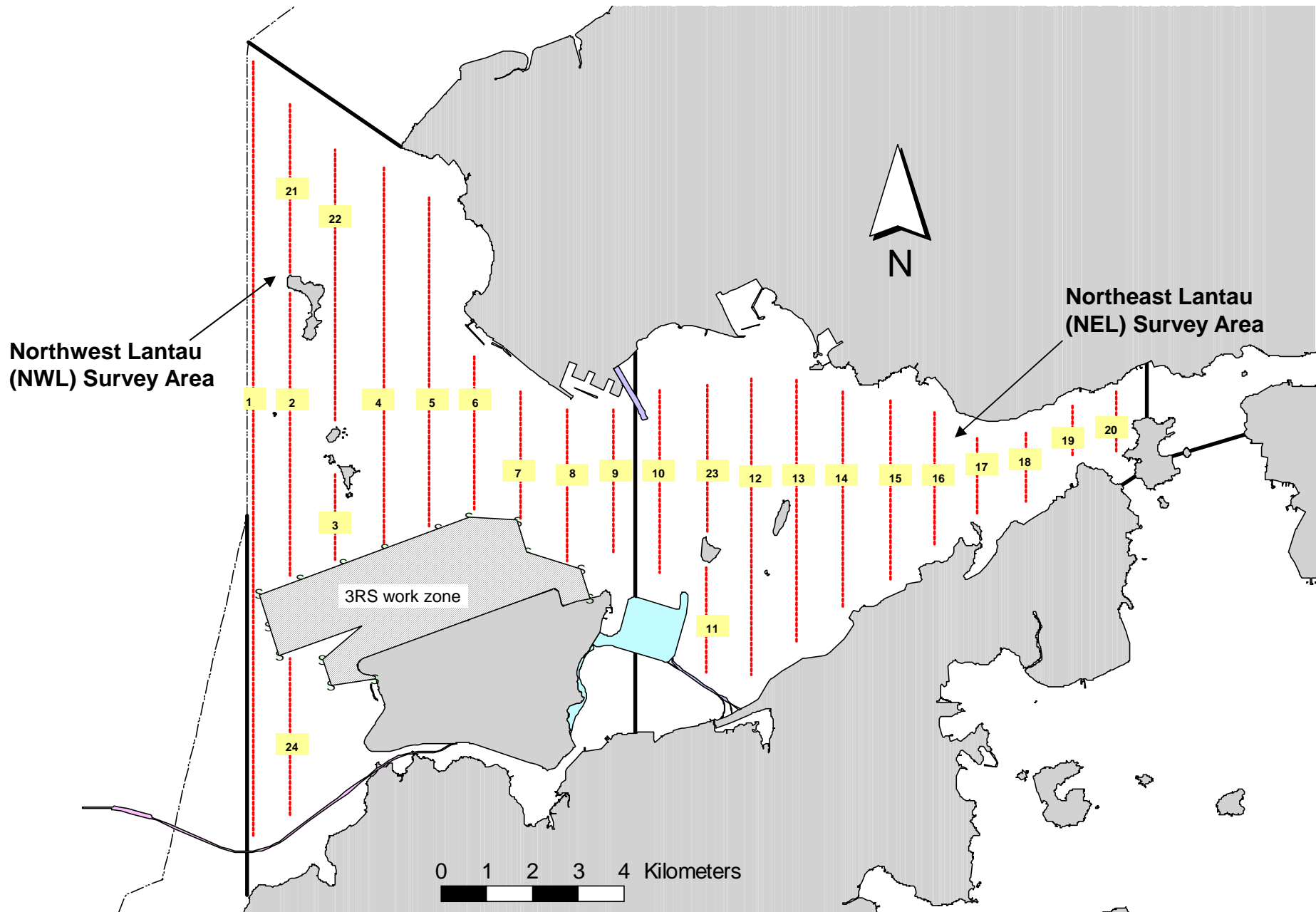


Figure 1. Transect Line Layout in Northwest and Northeast Lantau Survey Areas

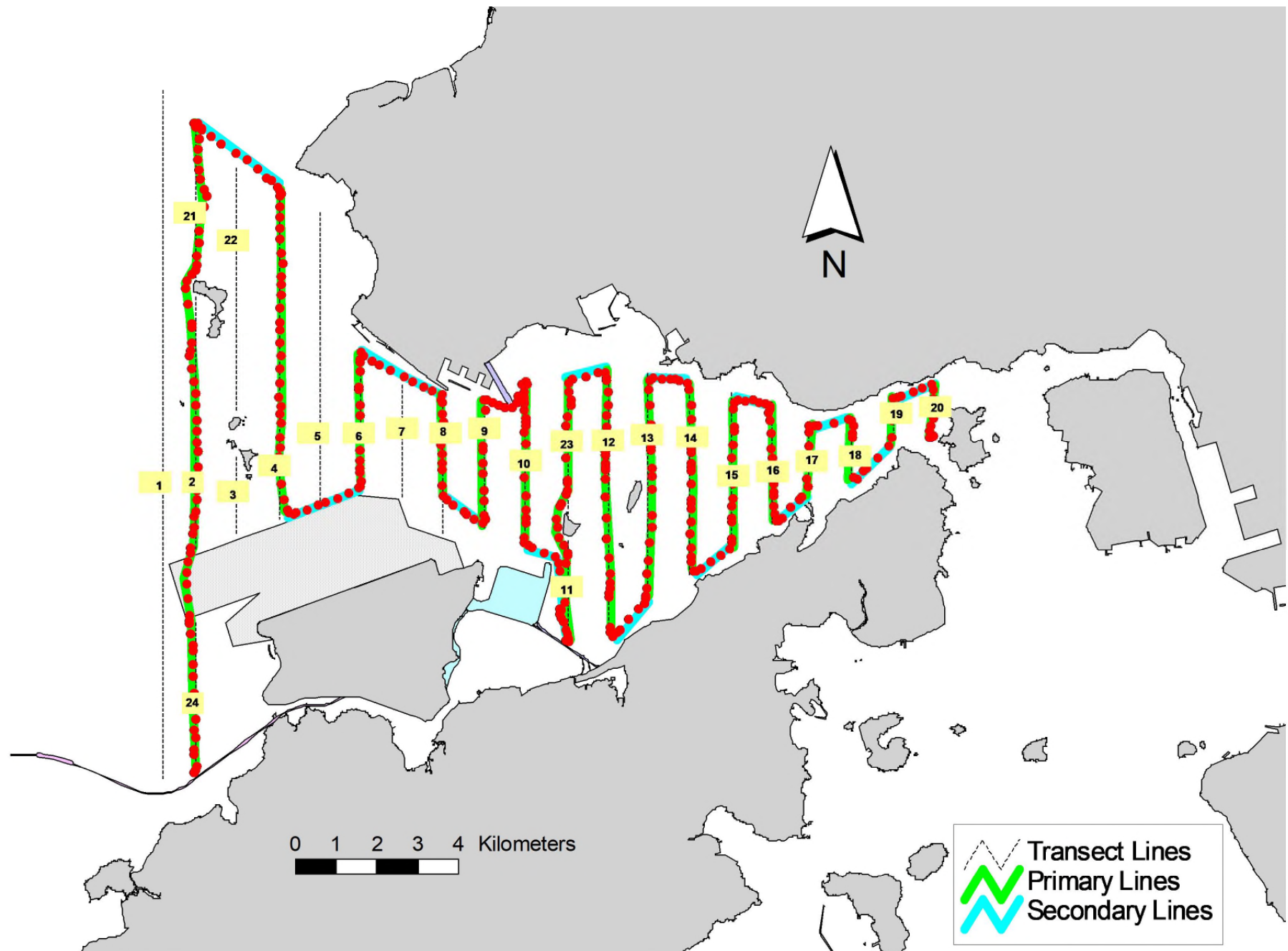


Figure 2. Survey Route on December 3rd, 2019

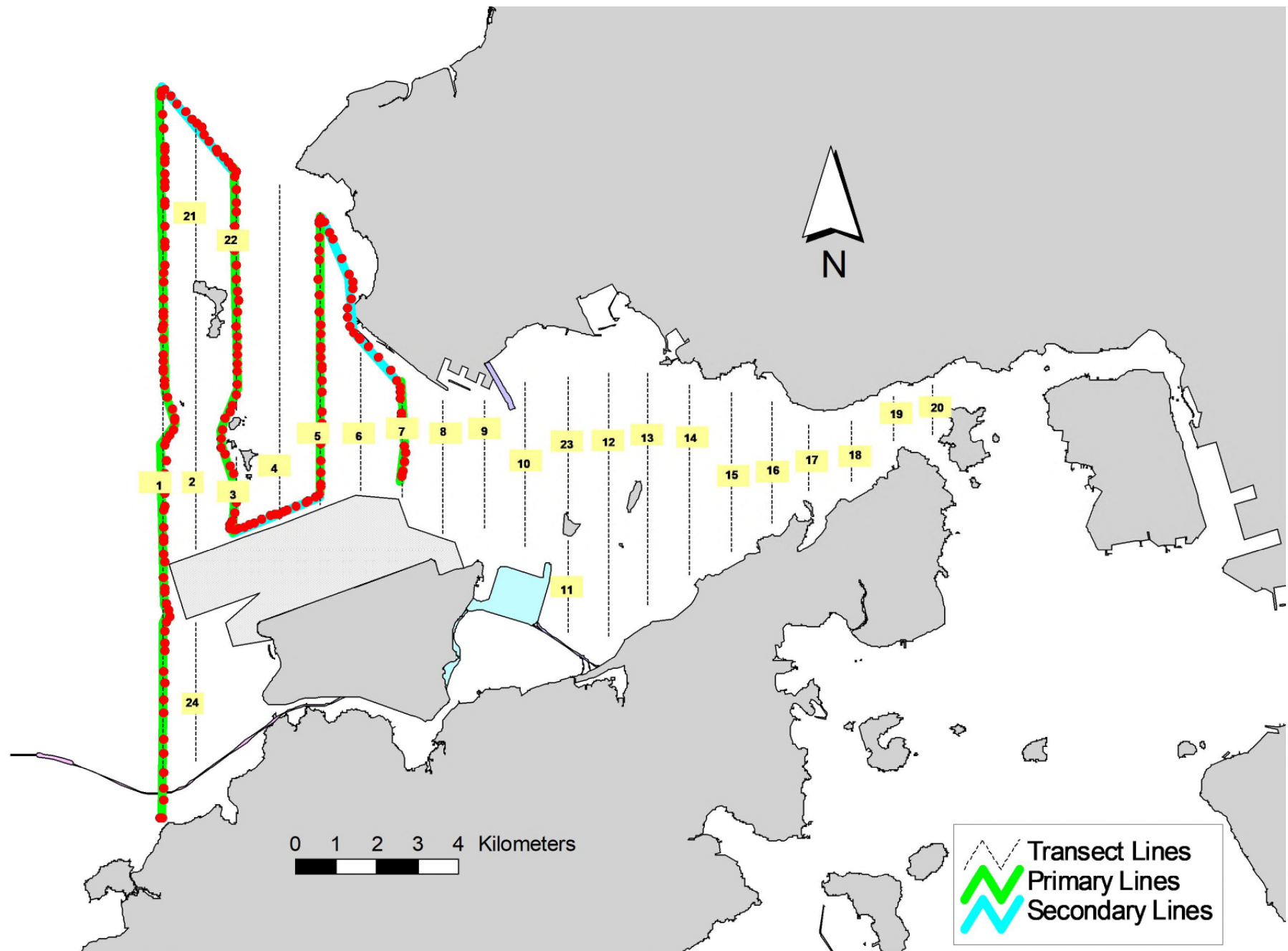


Figure 3. Survey Route on December 10th, 2019

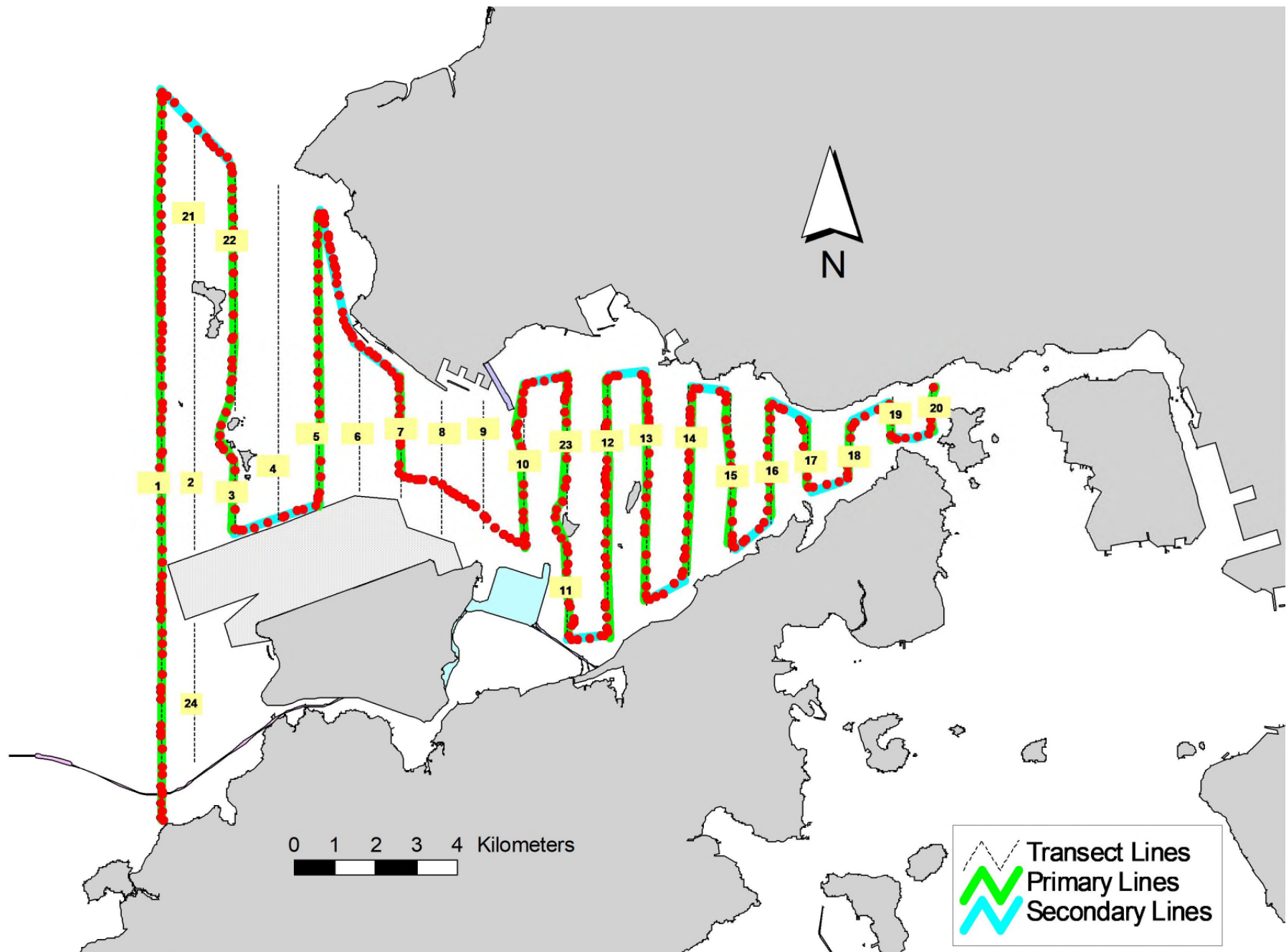


Figure 4. Survey Route on December 12th, 2019

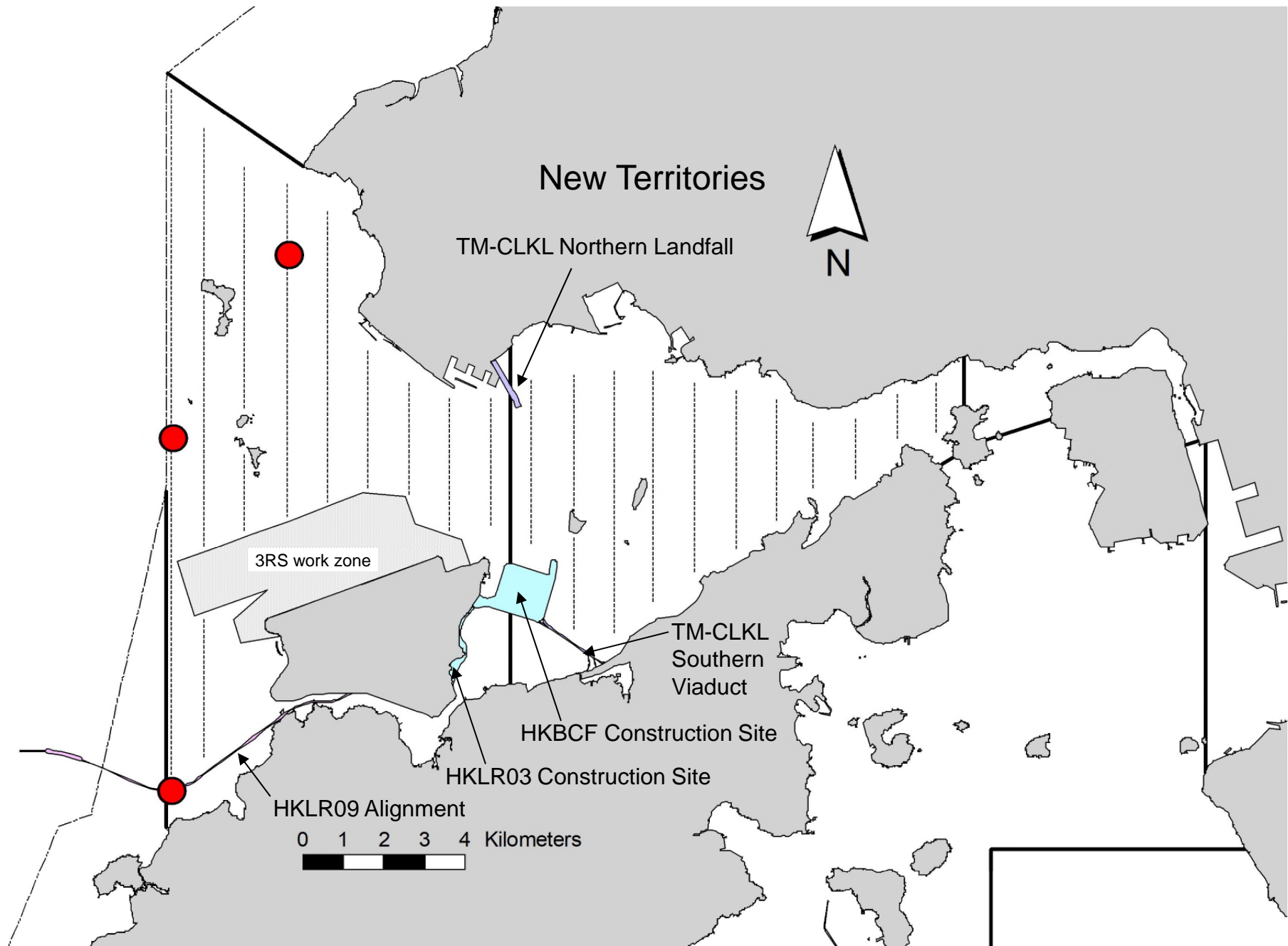


Figure 6. Distribution of Chinese White Dolphin Sightings during December 2019 Monitoring Surveys

Appendix I. TMCLKL Survey Effort Database (December 2019)

(Abbreviations: BEAU = Beaufort Sea State; P = Primary Line Effort; S = Secondary Line Effort)

DATE	AREA	BEAU	EFFORT	SEASON	VESSEL	TYPE	P/S
3-Dec-19	NW LANTAU	2	12.20	WINTER	STANDARD36826	TMCLKL	P
3-Dec-19	NW LANTAU	3	14.35	WINTER	STANDARD36826	TMCLKL	P
3-Dec-19	NW LANTAU	2	2.10	WINTER	STANDARD36826	TMCLKL	S
3-Dec-19	NW LANTAU	3	10.85	WINTER	STANDARD36826	TMCLKL	S
3-Dec-19	NE LANTAU	2	35.34	WINTER	STANDARD36826	TMCLKL	P
3-Dec-19	NE LANTAU	2	13.06	WINTER	STANDARD36826	TMCLKL	S
3-Dec-19	NE LANTAU	3	1.20	WINTER	STANDARD36826	TMCLKL	S
10-Dec-19	NW LANTAU	1	2.21	WINTER	STANDARD36826	TMCLKL	P
10-Dec-19	NW LANTAU	2	30.56	WINTER	STANDARD36826	TMCLKL	P
10-Dec-19	NW LANTAU	1	1.72	WINTER	STANDARD36826	TMCLKL	S
10-Dec-19	NW LANTAU	2	9.41	WINTER	STANDARD36826	TMCLKL	S
12-Dec-19	NW LANTAU	1	1.88	WINTER	STANDARD36826	TMCLKL	P
12-Dec-19	NW LANTAU	2	20.64	WINTER	STANDARD36826	TMCLKL	P
12-Dec-19	NW LANTAU	3	9.32	WINTER	STANDARD36826	TMCLKL	P
12-Dec-19	NW LANTAU	2	9.59	WINTER	STANDARD36826	TMCLKL	S
12-Dec-19	NW LANTAU	3	1.29	WINTER	STANDARD36826	TMCLKL	S
12-Dec-19	NE LANTAU	2	35.13	WINTER	STANDARD36826	TMCLKL	P
12-Dec-19	NE LANTAU	2	11.07	WINTER	STANDARD36826	TMCLKL	S
16-Dec-19	NW LANTAU	0	1.25	WINTER	STANDARD36826	TMCLKL	P
16-Dec-19	NW LANTAU	1	7.14	WINTER	STANDARD36826	TMCLKL	P
16-Dec-19	NW LANTAU	2	19.38	WINTER	STANDARD36826	TMCLKL	P
16-Dec-19	NW LANTAU	1	1.60	WINTER	STANDARD36826	TMCLKL	S
16-Dec-19	NW LANTAU	2	10.73	WINTER	STANDARD36826	TMCLKL	S

Appendix II. TMCLKL Chinese White Dolphin Sighting Database (December 2019)

(Abberviations: STG# = Sighting Number; HRD SZ = Dolphin Herd Size; BEAU = Beaufort Sea State; PSD = Perpendicular Distance; BOAT ASSOC. = Fishing Boat Association; P/S: Sighting Made on Primary/Secondary Lines)

DATE	STG #	TIME	HRD SZ	AREA	BEAU	PSD	EFFORT	TYPE	NORTHING	EASTING	SEASON	BOAT ASSOC.	P/S
12-Dec-19	1	1016	11	NW LANTAU	2	55	ON	TMCLKL	815115	804650	WINTER	NONE	P
12-Dec-19	2	1112	1	NW LANTAU	3	36	ON	TMCLKL	823299	804678	WINTER	NONE	P
16-Dec-19	1	1126	1	NW LANTAU	2	674	ON	TMCLKL	827556	807529	WINTER	NONE	P

Appendix III. Individual dolphins identified during TMCLKL monitoring surveys in (December 2019)

ID#	DATE	STG#	AREA
CH108	12/12/19	1	NW LANTAU
NL33	12/12/19	1	NW LANTAU
NL120	12/12/19	1	NW LANTAU
NL123	16/12/19	1	NW LANTAU
WL100	12/12/19	1	NW LANTAU
WL145	12/12/19	1	NW LANTAU
WL214	12/12/19	1	NW LANTAU
WL268	12/12/19	2	NW LANTAU
WL284	12/12/19	1	NW LANTAU



Appendix IV. Photographs of Identified Individual Dolphins in December 2019 (TMCLKL)