

Appendix I

Impact Dolphin Monitoring Survey



Figure 1. Transect Line Layout in Northwest and Northeast Lantau Survey Areas

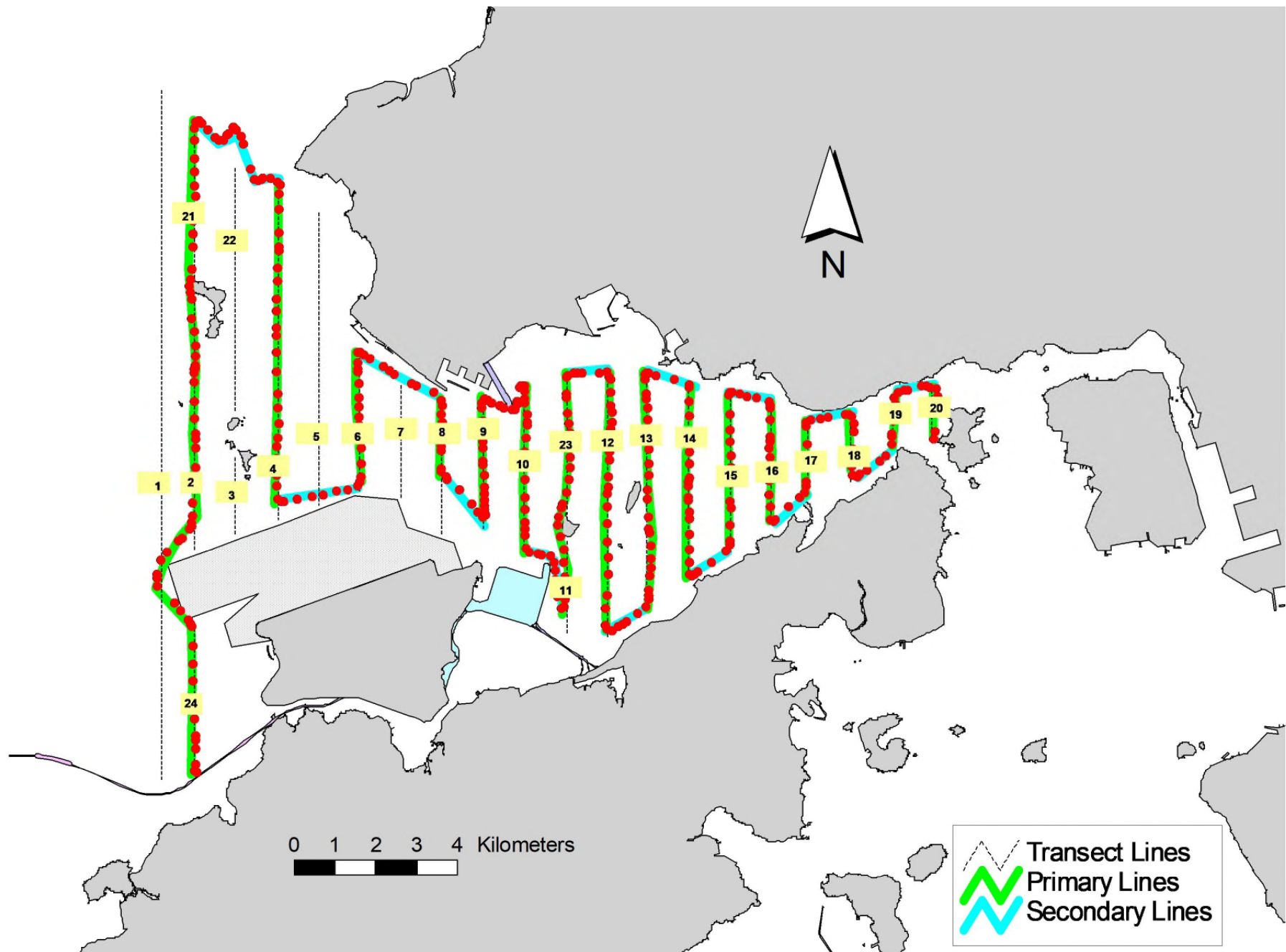


Figure 2. Survey Route on April 8th, 2020

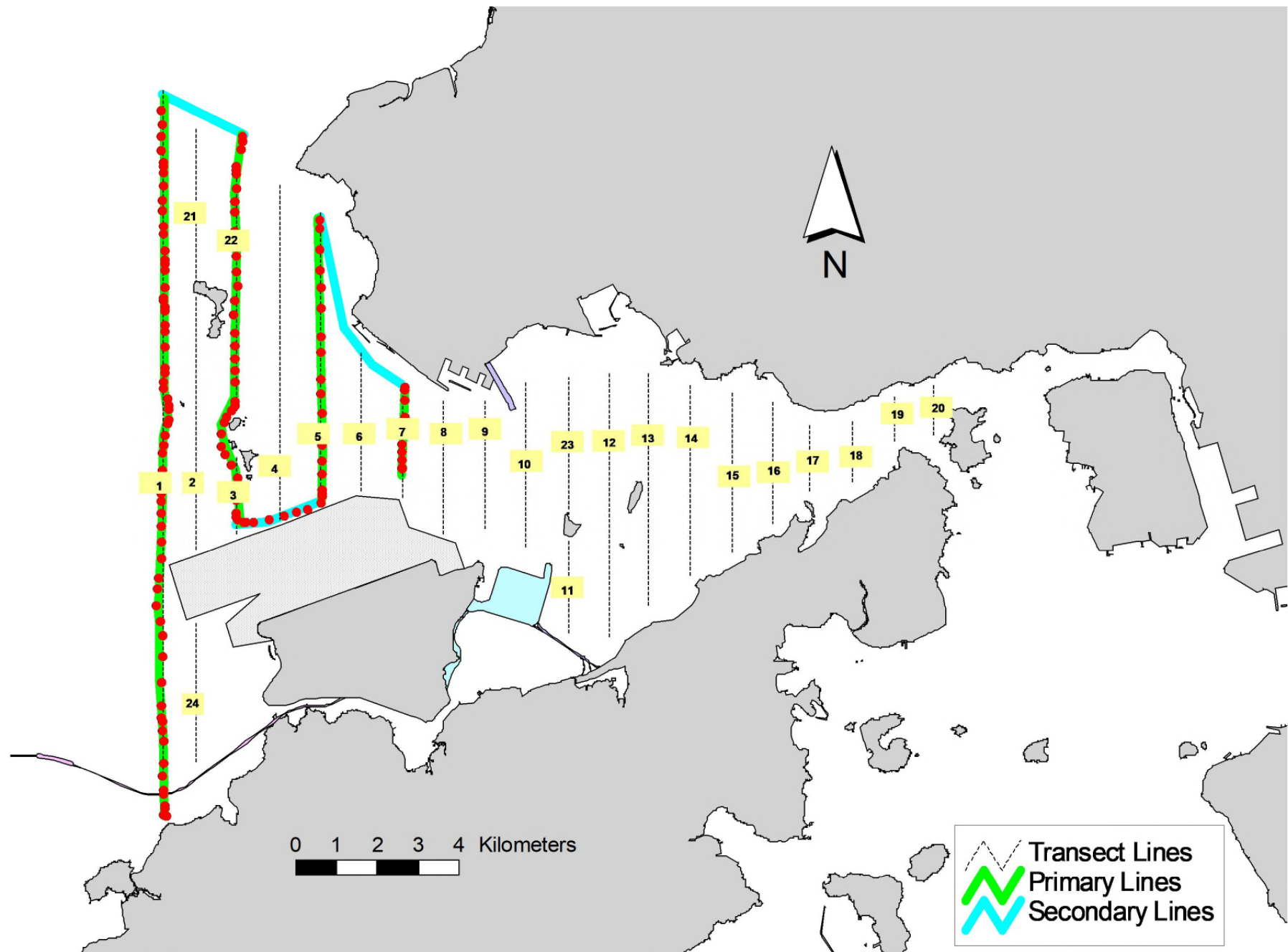


Figure 3. Survey Route on April 14th, 2020

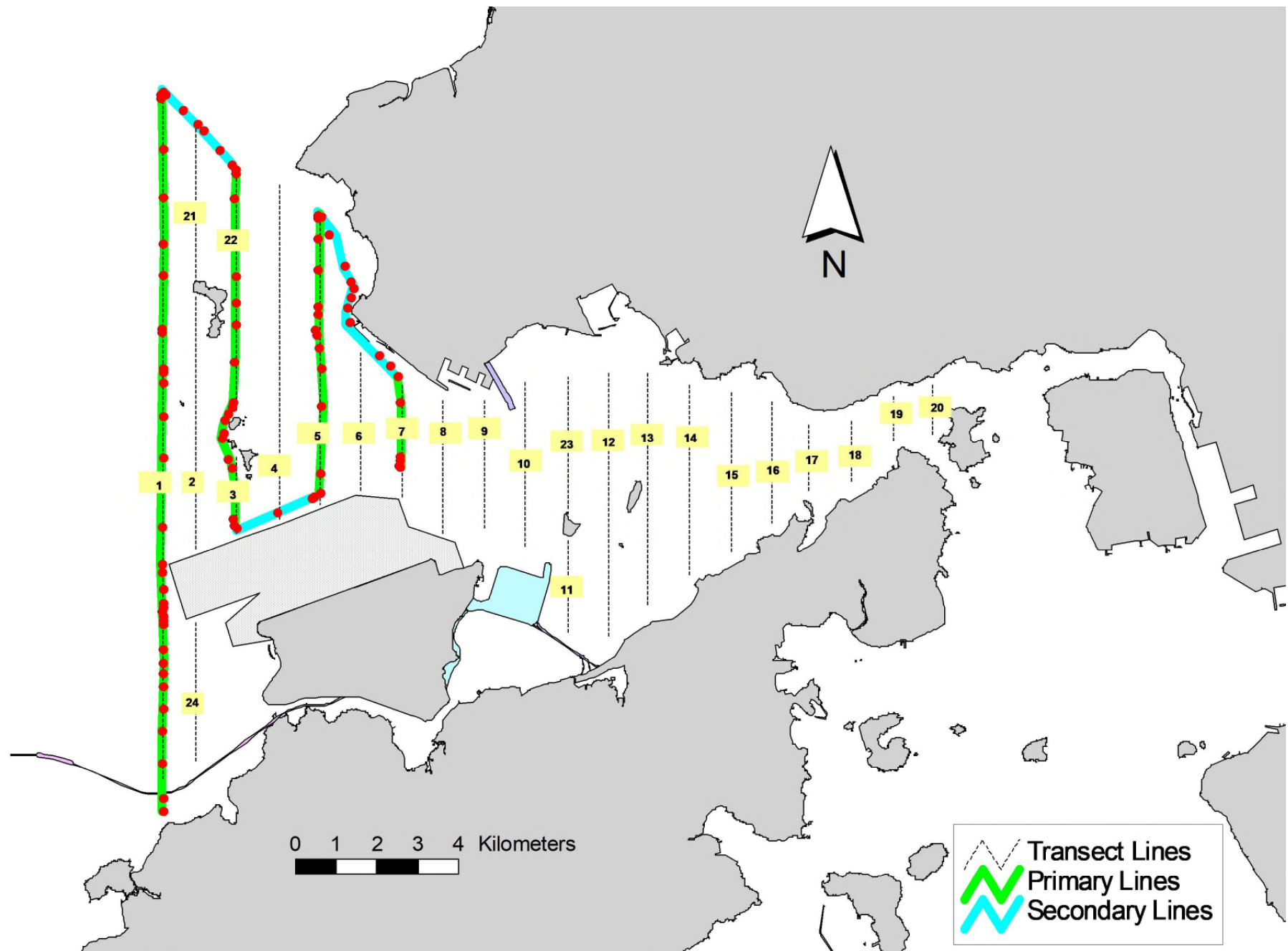


Figure 4. Survey Route on April 21st, 2020

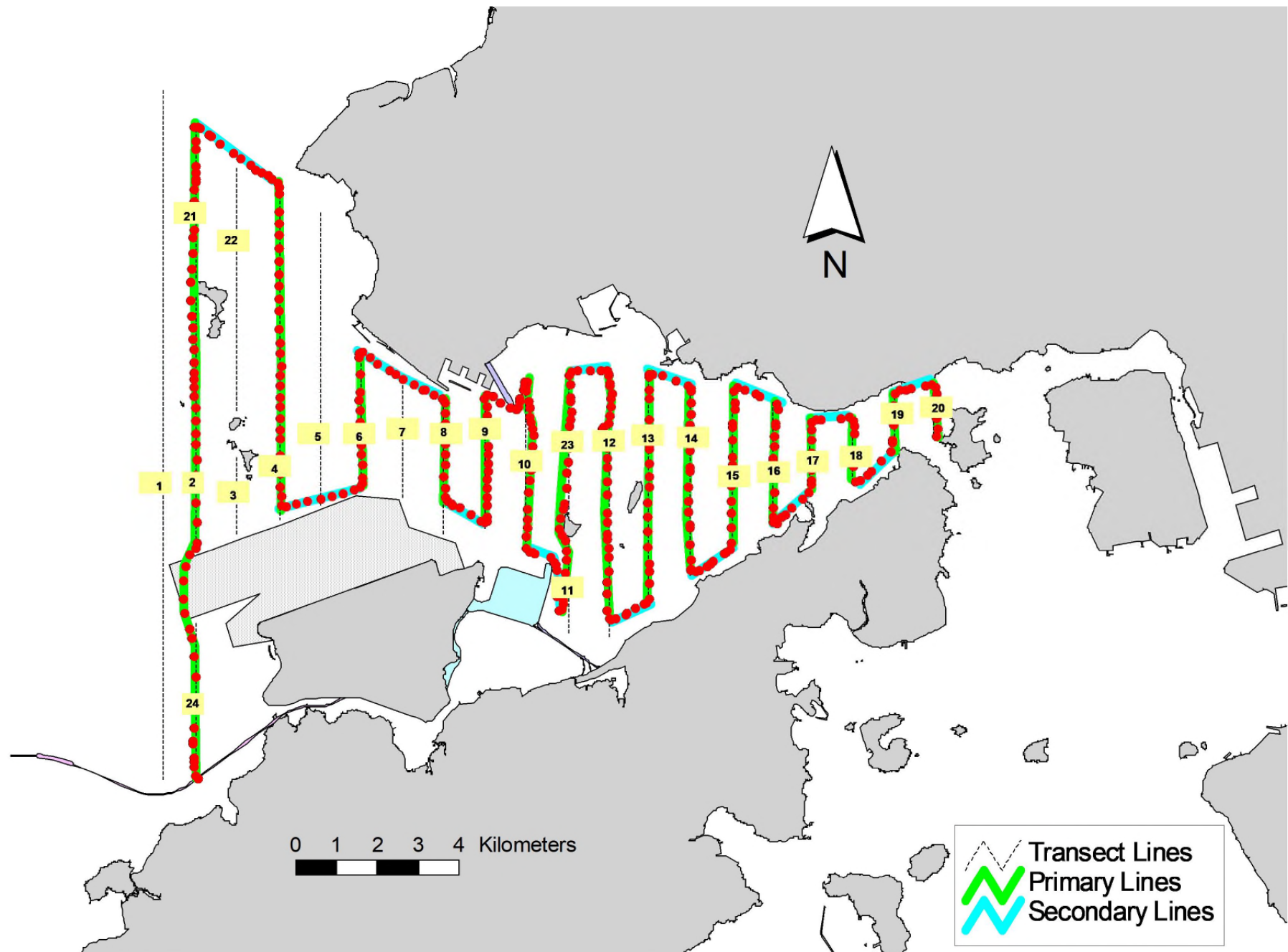


Figure 5. Survey Route on April 22nd, 2020

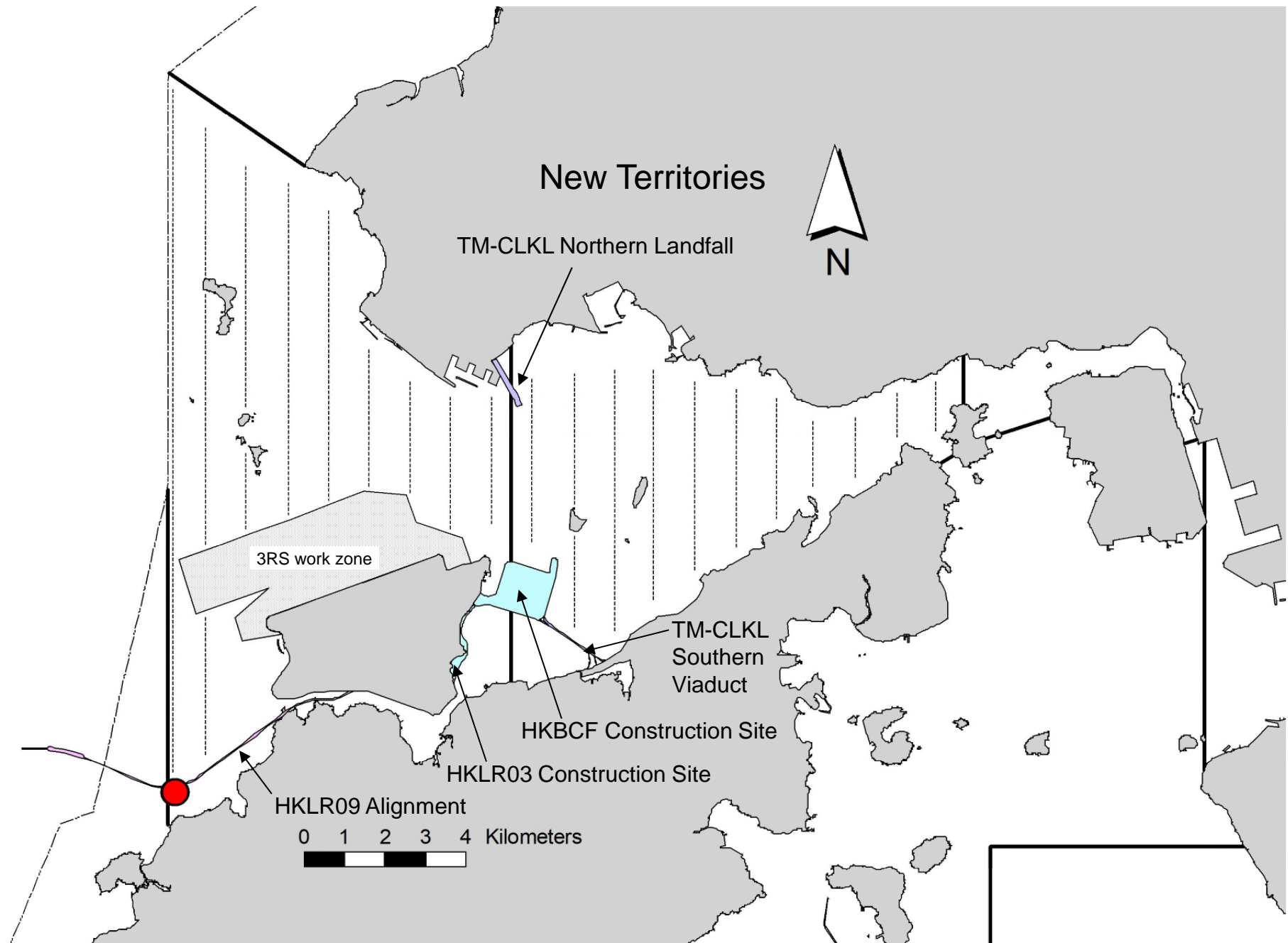


Figure 6. Distribution of Chinese White Dolphin Sightings during April 2020 Monitoring Surveys

Appendix I. TMCLKL Survey Effort Database (April 2020)

(Abbreviations: BEAU = Beaufort Sea State; P = Primary Line Effort; S = Secondary Line Effort)

DATE	AREA	BEAU	EFFORT	SEASON	VESSEL	TYPE	P/S
8-Apr-20	NW LANTAU	1	10.88	SPRING	STANDARD36826	TMCLKL	P
8-Apr-20	NW LANTAU	2	11.06	SPRING	STANDARD36826	TMCLKL	P
8-Apr-20	NW LANTAU	3	4.40	SPRING	STANDARD36826	TMCLKL	P
8-Apr-20	NW LANTAU	2	12.06	SPRING	STANDARD36826	TMCLKL	S
8-Apr-20	NW LANTAU	3	1.50	SPRING	STANDARD36826	TMCLKL	S
8-Apr-20	NE LANTAU	1	1.70	SPRING	STANDARD36826	TMCLKL	P
8-Apr-20	NE LANTAU	2	18.30	SPRING	STANDARD36826	TMCLKL	P
8-Apr-20	NE LANTAU	3	15.66	SPRING	STANDARD36826	TMCLKL	P
8-Apr-20	NE LANTAU	1	1.10	SPRING	STANDARD36826	TMCLKL	S
8-Apr-20	NE LANTAU	2	7.05	SPRING	STANDARD36826	TMCLKL	S
8-Apr-20	NE LANTAU	3	5.19	SPRING	STANDARD36826	TMCLKL	S
14-Apr-20	NW LANTAU	1	1.46	SPRING	STANDARD36826	TMCLKL	P
14-Apr-20	NW LANTAU	2	31.85	SPRING	STANDARD36826	TMCLKL	P
14-Apr-20	NW LANTAU	2	3.95	SPRING	STANDARD36826	TMCLKL	S
21-Apr-20	NW LANTAU	1	1.20	SPRING	STANDARD36826	TMCLKL	P
21-Apr-20	NW LANTAU	2	19.06	SPRING	STANDARD36826	TMCLKL	P
21-Apr-20	NW LANTAU	3	11.81	SPRING	STANDARD36826	TMCLKL	P
21-Apr-20	NW LANTAU	1	1.80	SPRING	STANDARD36826	TMCLKL	S
21-Apr-20	NW LANTAU	2	9.33	SPRING	STANDARD36826	TMCLKL	S
22-Apr-20	NW LANTAU	3	19.50	SPRING	STANDARD36826	TMCLKL	P
22-Apr-20	NW LANTAU	4	8.95	SPRING	STANDARD36826	TMCLKL	P
22-Apr-20	NW LANTAU	3	7.42	SPRING	STANDARD36826	TMCLKL	S
22-Apr-20	NW LANTAU	4	3.33	SPRING	STANDARD36826	TMCLKL	S
22-Apr-20	NE LANTAU	2	4.00	SPRING	STANDARD36826	TMCLKL	P
22-Apr-20	NE LANTAU	3	31.97	SPRING	STANDARD36826	TMCLKL	P
22-Apr-20	NE LANTAU	2	3.50	SPRING	STANDARD36826	TMCLKL	S
22-Apr-20	NE LANTAU	3	9.53	SPRING	STANDARD36826	TMCLKL	S

Appendix II. TMCLKL Chinese White Dolphin Sighting Database (April 2020)

(Abberviations: STG# = Sighting Number; HRD SZ = Dolphin Herd Size; BEAU = Beaufort Sea State; PSD = Perpendicular Distance; BOAT ASSOC. = Fishing Boat Association; P/S: Sighting Made on Primary/Secondary Lines)

DATE	STG #	TIME	HRD SZ	AREA	BEAU	PSD	EFFORT	TYPE	NORTHING	EASTING	SEASON	BOAT ASSOC.	P/S
14-Apr-20	1	1002	1	NW LANTAU	2	210	ON	TMCLKL	815038	804702	SPRING	NONE	P

Appendix III. Individual dolphins identified during TMCLKL monitoring surveys in (April 2020)

ID#	DATE	STG#	AREA
WL268	14/04/20	1	NW LANTAU



Appendix IV. Photograph of Identified Individual Dolphin in April 2020 (TMCLKL)