

Appendix I

Impact Dolphin Monitoring Survey



Figure 1. Transect Line Layout in Northwest and Northeast Lantau Survey Areas

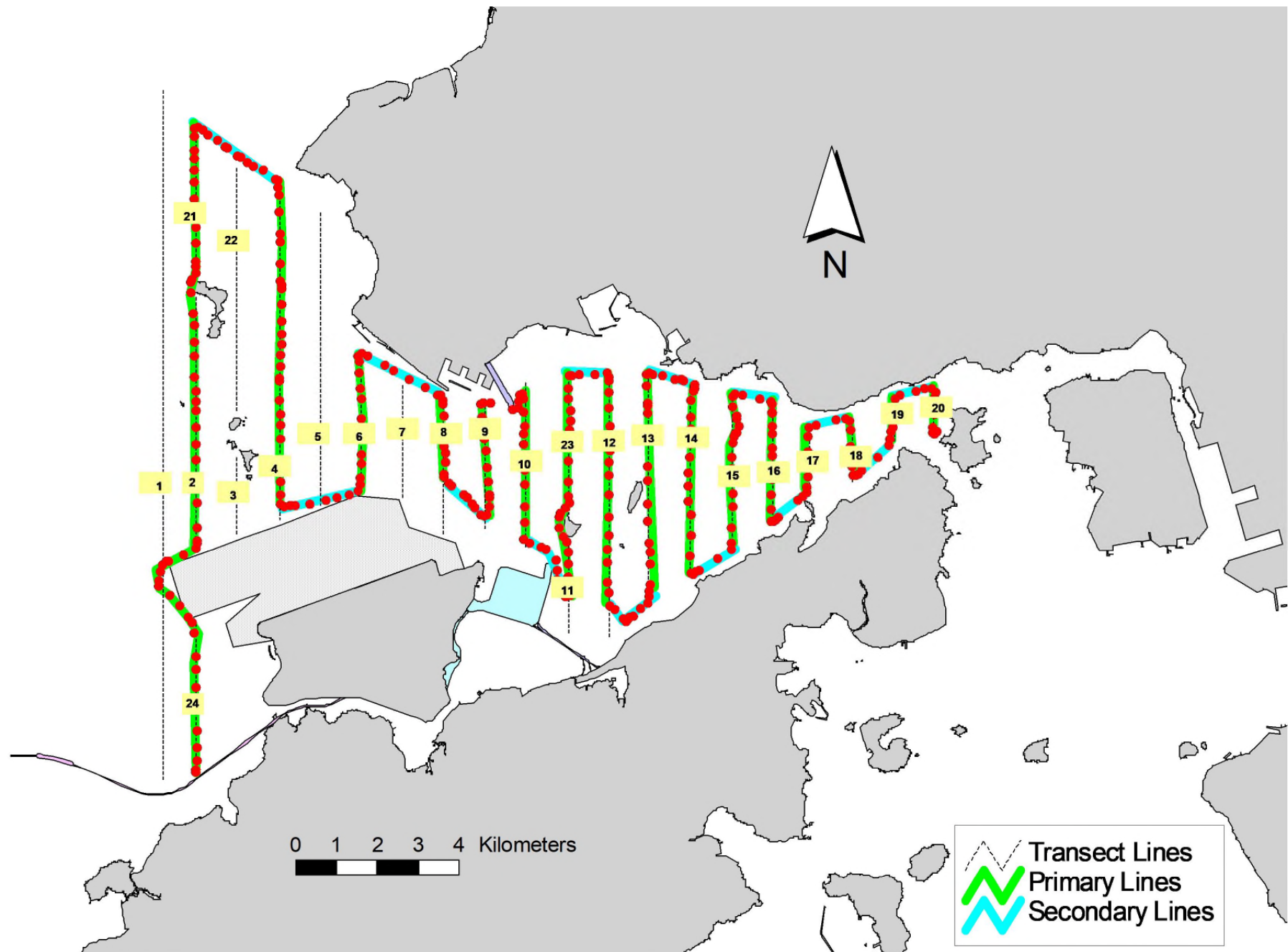


Figure 2. Survey Route on May 5th, 2020

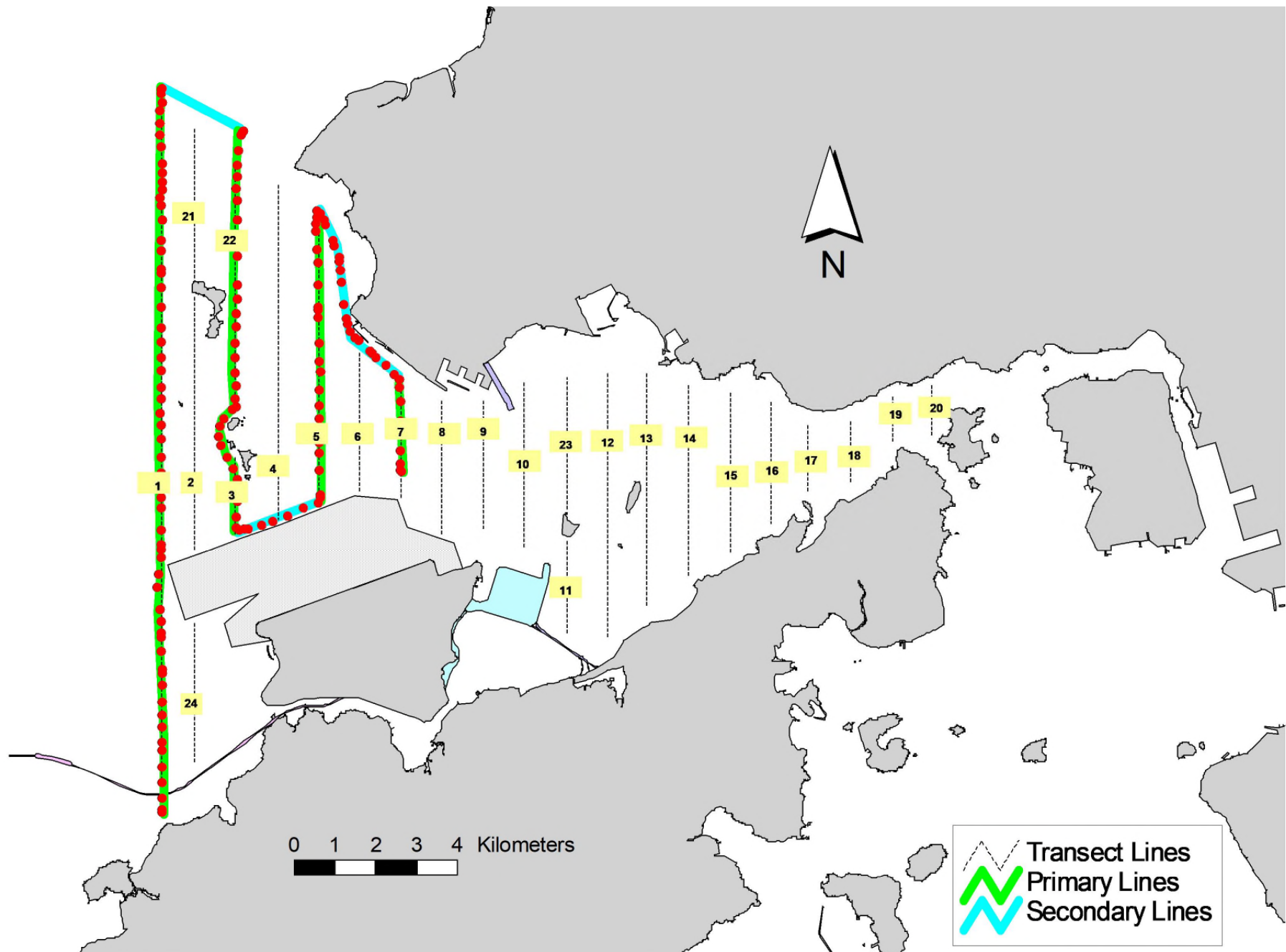


Figure 3. Survey Route on May 12th, 2020

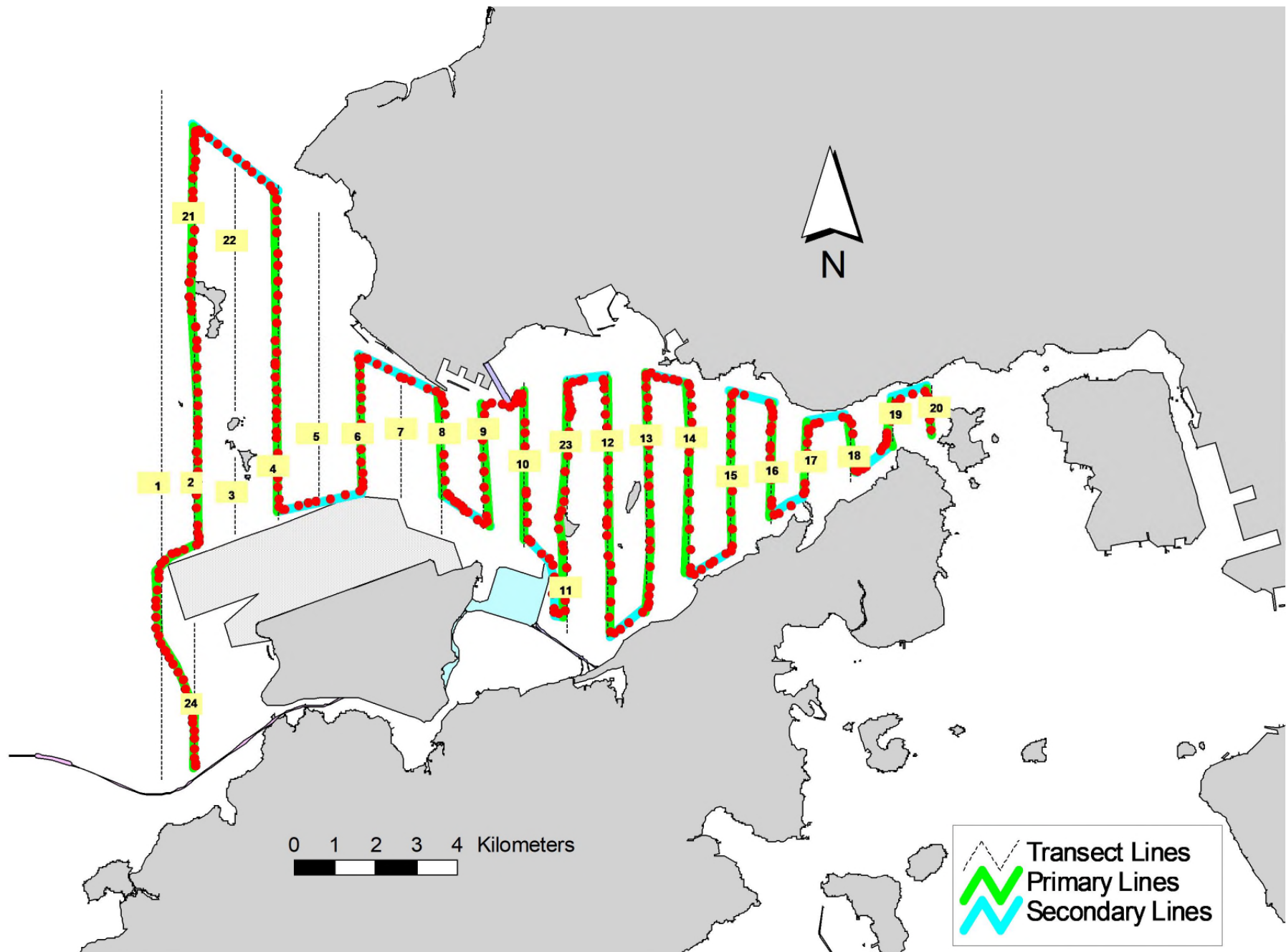


Figure 4. Survey Route on May 18th, 2020

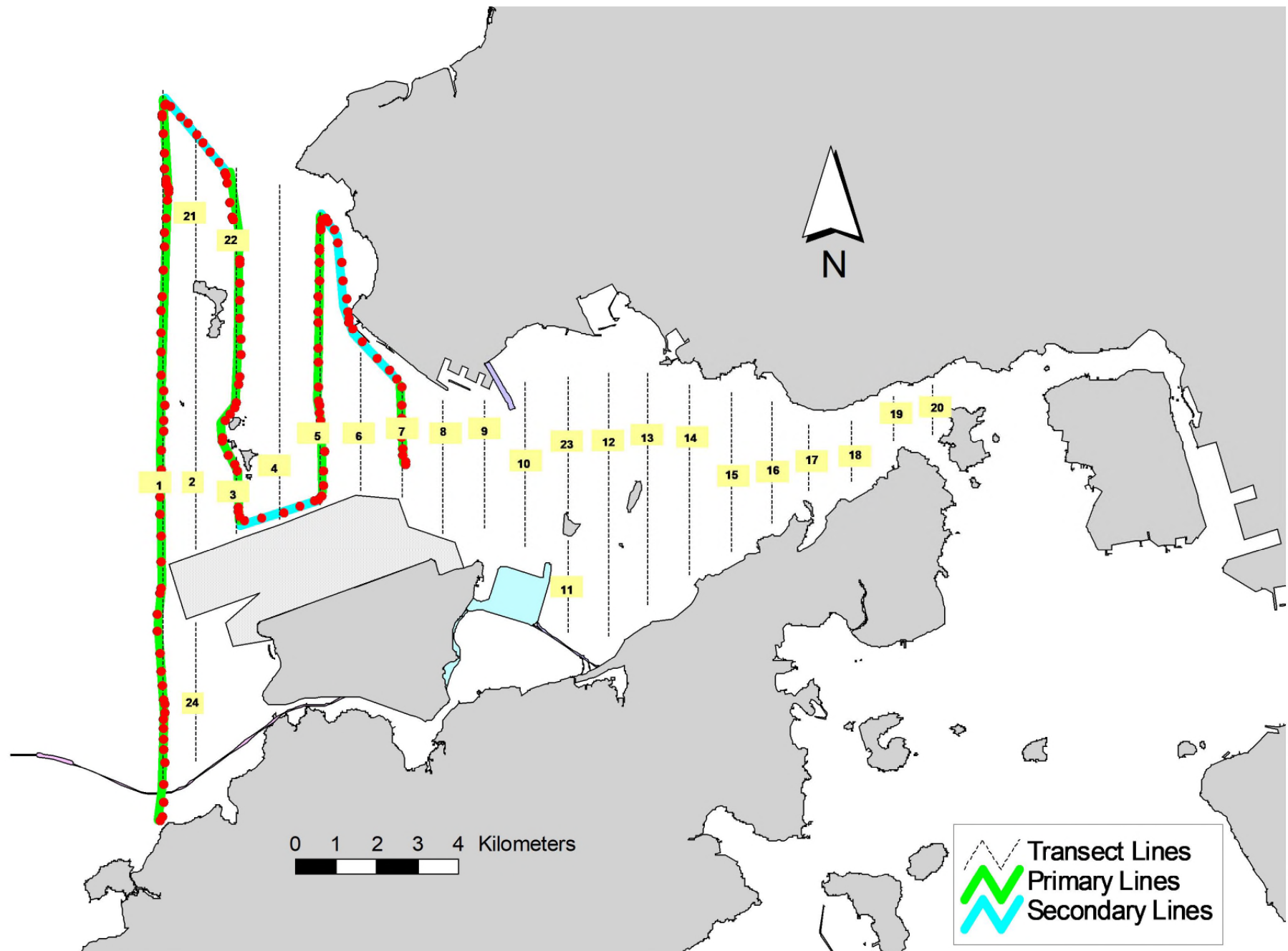


Figure 5. Survey Route on May 25th, 2020

Appendix I. TMCLKL Survey Effort Database (May 2020)

(Abbreviations: BEAU = Beaufort Sea State; P = Primary Line Effort; S = Secondary Line Effort)

DATE	AREA	BEAU	EFFORT	SEASON	VESSEL	TYPE	P/S
5-May-20	NW LANTAU	2	7.25	SPRING	STANDARD36826	TMCLKL	P
5-May-20	NW LANTAU	3	20.75	SPRING	STANDARD36826	TMCLKL	P
5-May-20	NW LANTAU	3	11.20	SPRING	STANDARD36826	TMCLKL	S
5-May-20	NE LANTAU	2	24.87	SPRING	STANDARD36826	TMCLKL	P
5-May-20	NE LANTAU	3	9.60	SPRING	STANDARD36826	TMCLKL	P
5-May-20	NE LANTAU	2	9.29	SPRING	STANDARD36826	TMCLKL	S
5-May-20	NE LANTAU	3	3.34	SPRING	STANDARD36826	TMCLKL	S
12-May-20	NW LANTAU	2	32.61	SPRING	STANDARD36826	TMCLKL	P
12-May-20	NW LANTAU	2	6.74	SPRING	STANDARD36826	TMCLKL	S
12-May-20	NW LANTAU	3	1.85	SPRING	STANDARD36826	TMCLKL	S
18-May-20	NW LANTAU	1	1.50	SPRING	STANDARD36826	TMCLKL	P
18-May-20	NW LANTAU	2	9.00	SPRING	STANDARD36826	TMCLKL	P
18-May-20	NW LANTAU	3	16.13	SPRING	STANDARD36826	TMCLKL	P
18-May-20	NW LANTAU	2	5.20	SPRING	STANDARD36826	TMCLKL	S
18-May-20	NW LANTAU	3	7.27	SPRING	STANDARD36826	TMCLKL	S
18-May-20	NE LANTAU	1	6.72	SPRING	STANDARD36826	TMCLKL	P
18-May-20	NE LANTAU	2	23.97	SPRING	STANDARD36826	TMCLKL	P
18-May-20	NE LANTAU	3	4.22	SPRING	STANDARD36826	TMCLKL	P
18-May-20	NE LANTAU	1	3.53	SPRING	STANDARD36826	TMCLKL	S
18-May-20	NE LANTAU	2	8.46	SPRING	STANDARD36826	TMCLKL	S
25-May-20	NW LANTAU	1	1.31	SPRING	STANDARD36826	TMCLKL	P
25-May-20	NW LANTAU	2	26.44	SPRING	STANDARD36826	TMCLKL	P
25-May-20	NW LANTAU	3	3.83	SPRING	STANDARD36826	TMCLKL	P
25-May-20	NW LANTAU	2	9.85	SPRING	STANDARD36826	TMCLKL	S