

Appendix I

Operational Phase Dolphin Monitoring Survey



Figure 1. Transect Line Layout in Northwest and Northeast Lantau Survey Areas

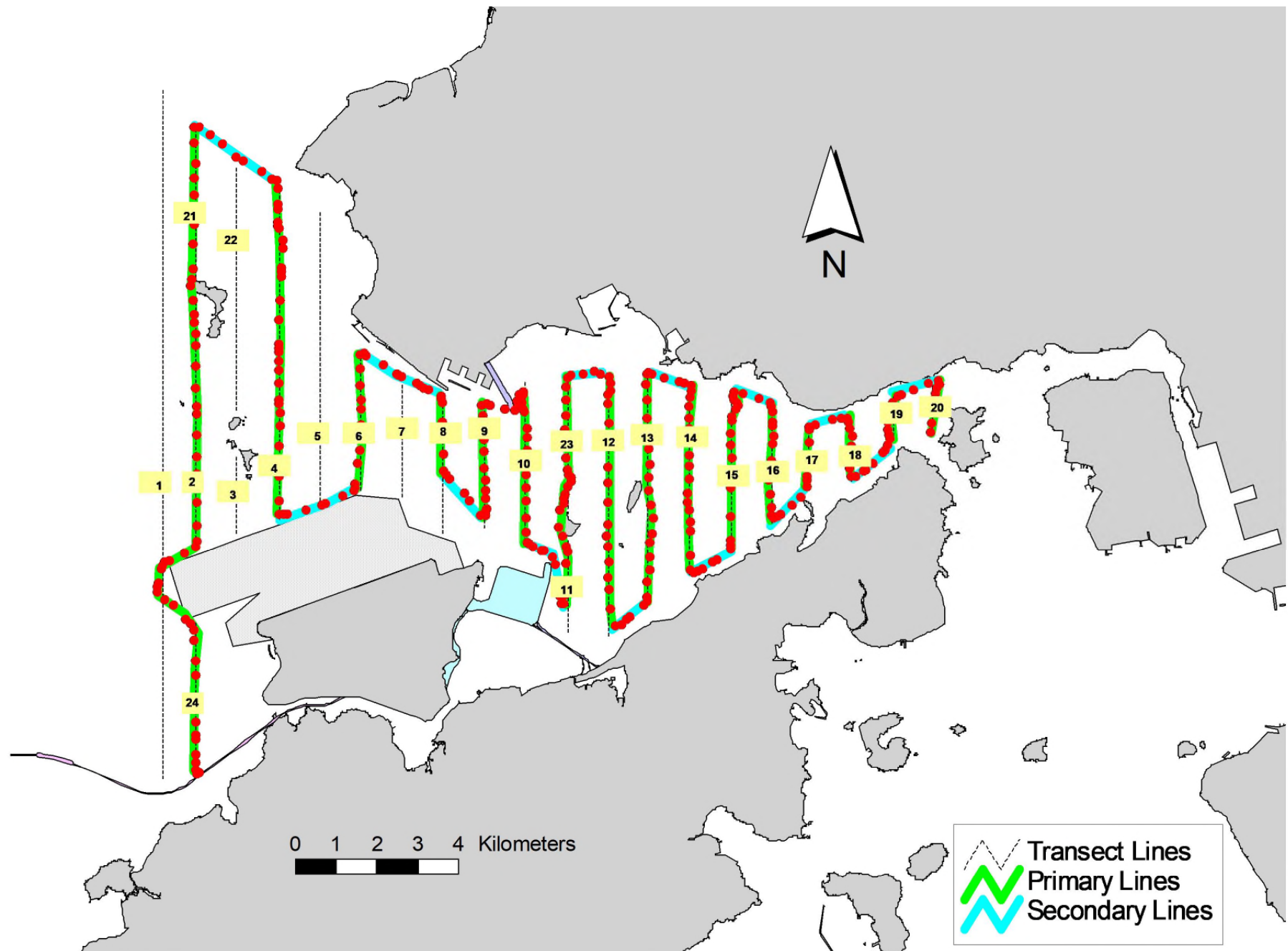


Figure 2. Survey Route on August 4th, 2020

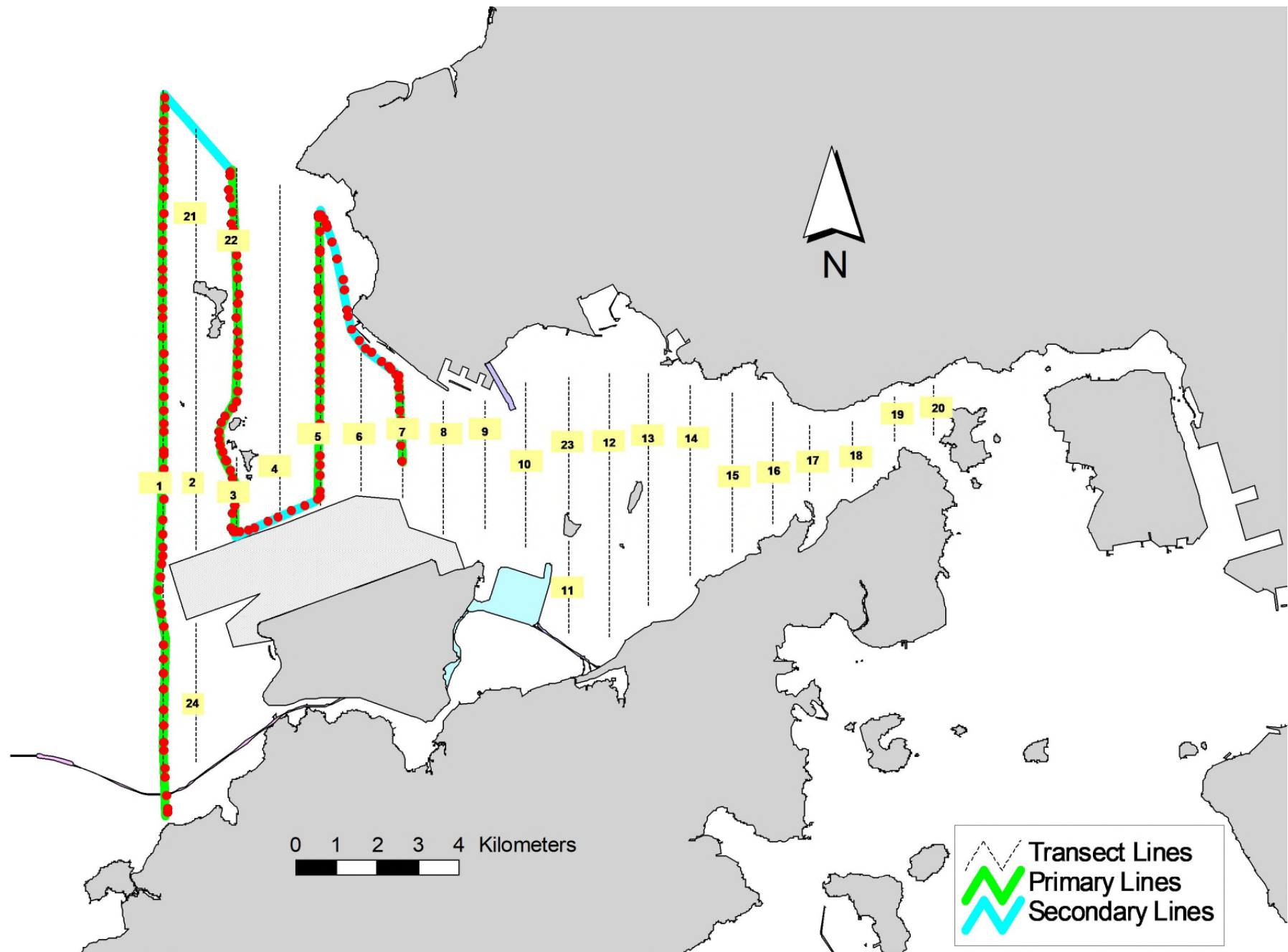


Figure 3. Survey Route on August 14th, 2020

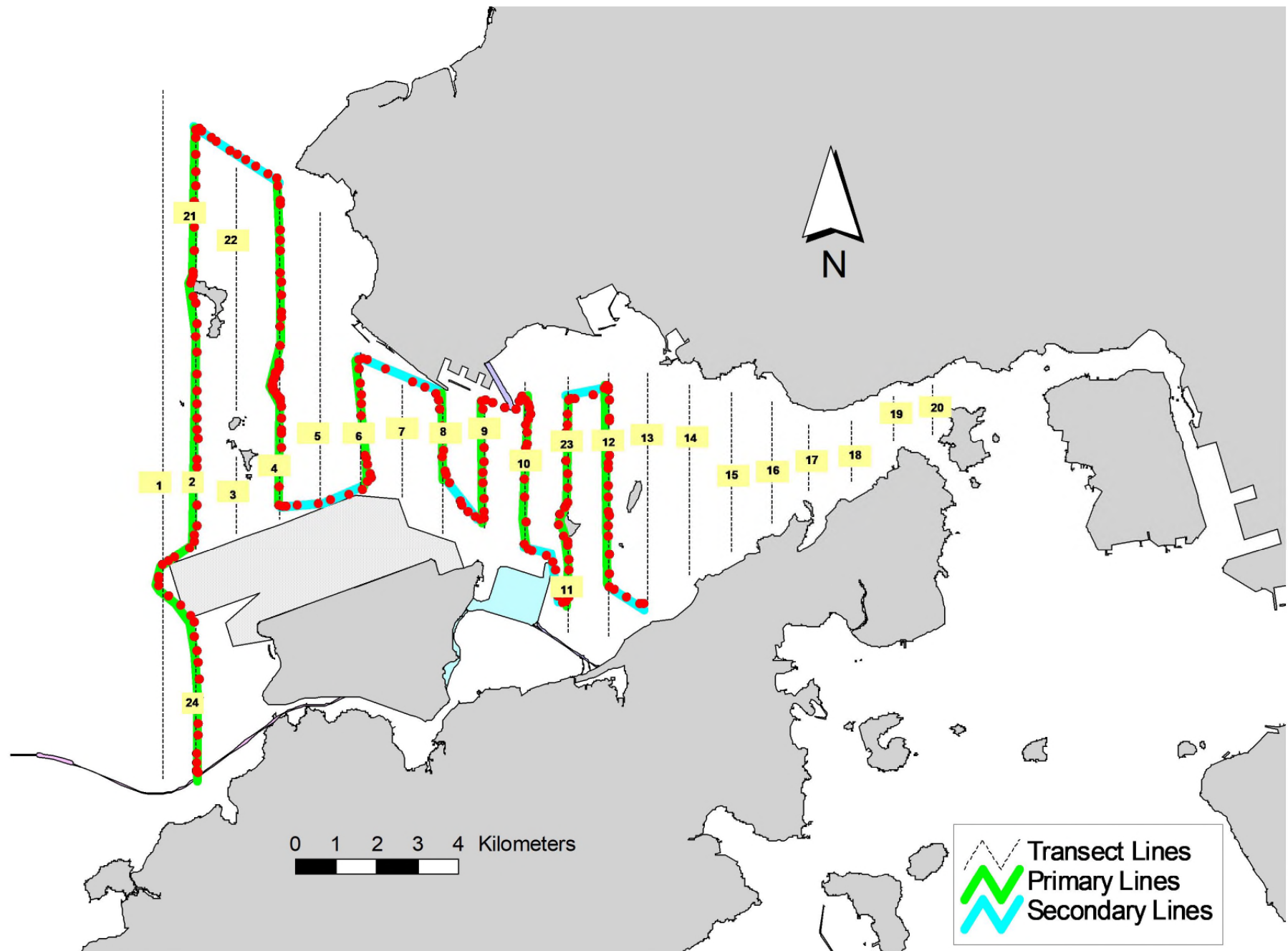


Figure 4. Survey Route on August 18th, 2020

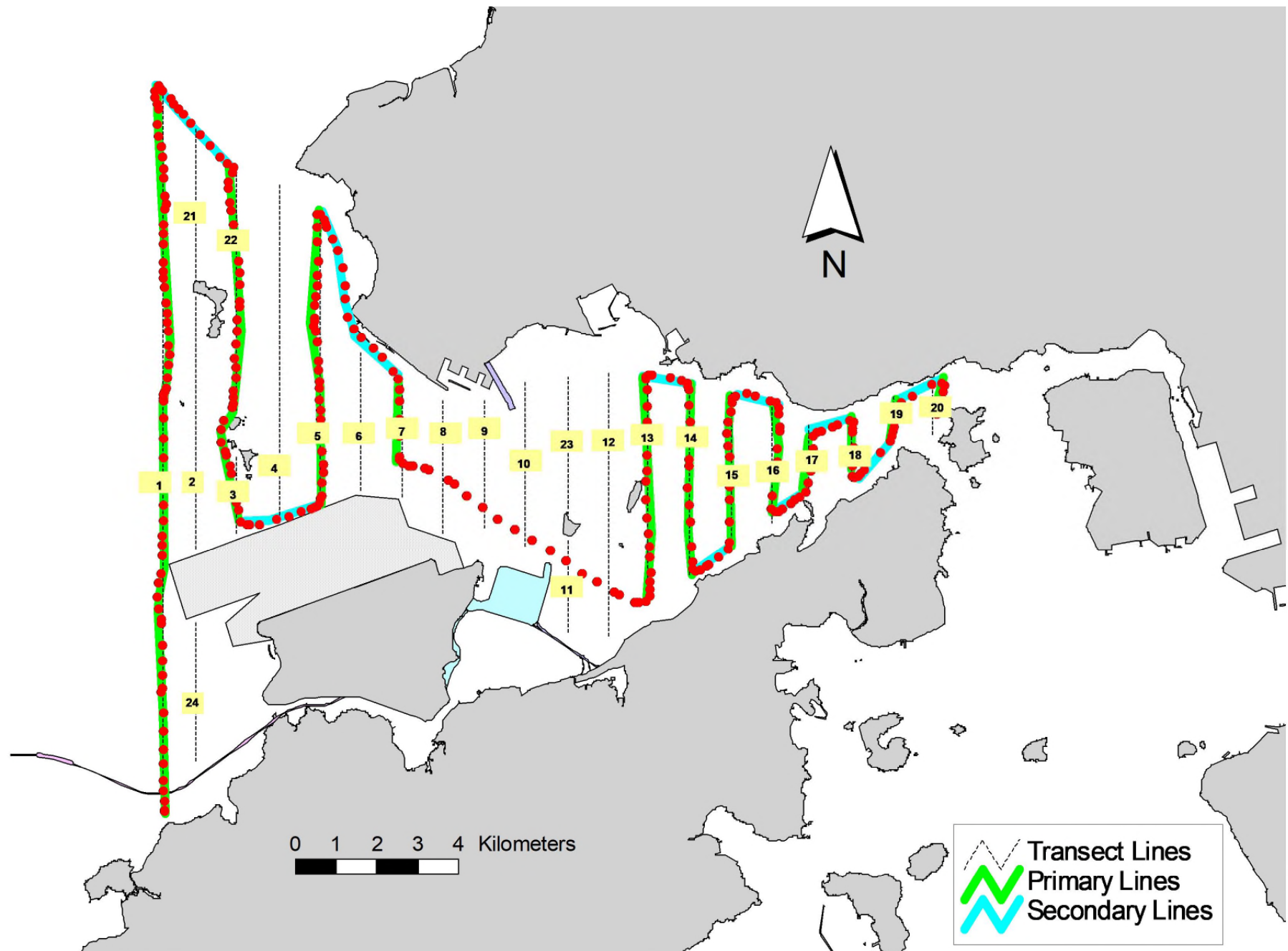


Figure 5. Survey Route on August 21st, 2020

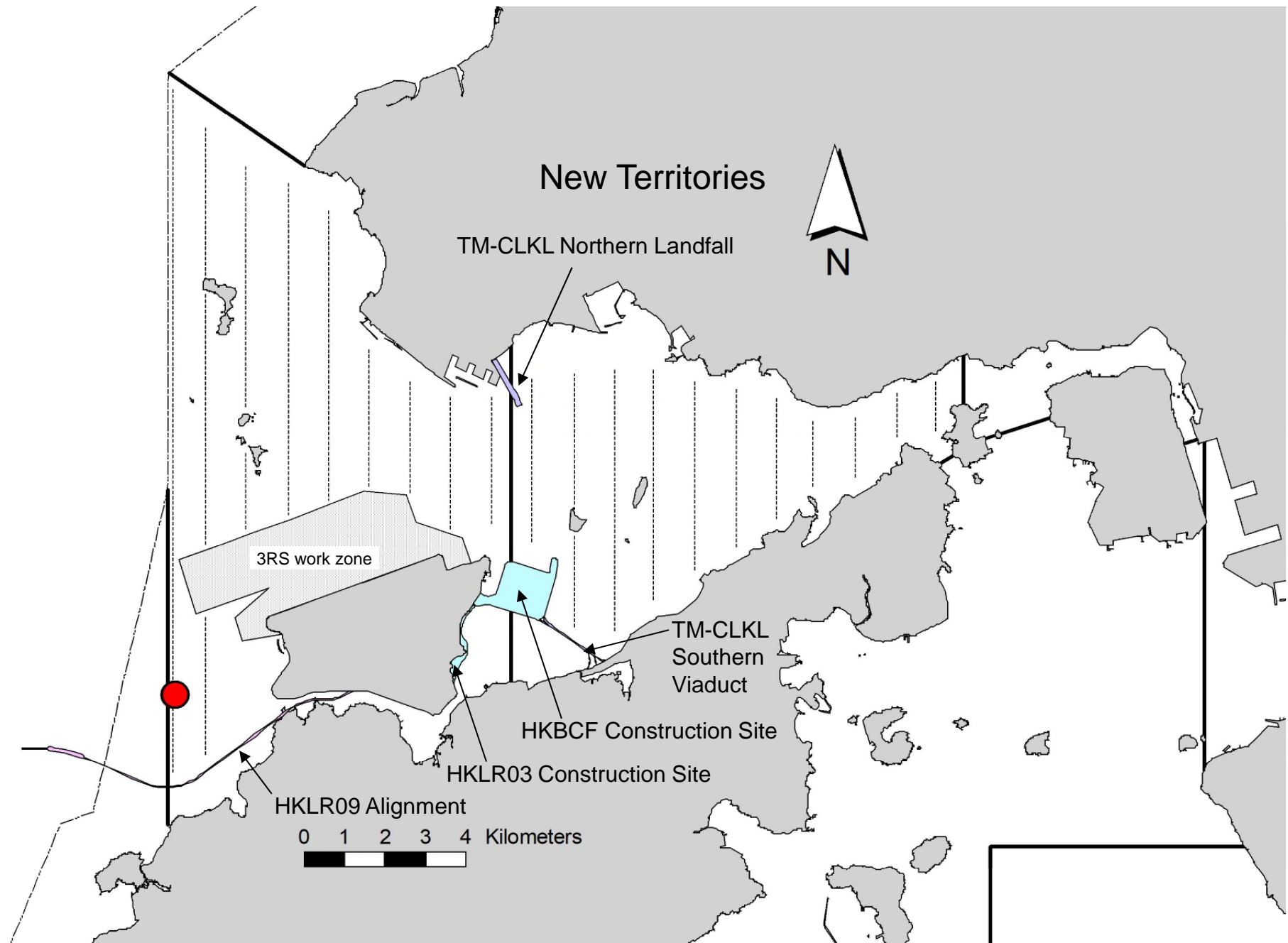


Figure 6. Distribution of Chinese White Dolphin Sightings during August 2020 Monitoring Surveys

Appendix I. TMCLKL Survey Effort Database (August 2020)

(Abbreviations: BEAU = Beaufort Sea State; P = Primary Line Effort; S = Secondary Line Effort)

DATE	AREA	BEAU	EFFORT	SEASON	VESSEL	TYPE	P/S
4-Aug-20	NW LANTAU	1	20.77	SUMMER	STANDARD36826	TMCLKL	P
4-Aug-20	NW LANTAU	2	7.90	SUMMER	STANDARD36826	TMCLKL	P
4-Aug-20	NW LANTAU	1	7.33	SUMMER	STANDARD36826	TMCLKL	S
4-Aug-20	NW LANTAU	2	3.50	SUMMER	STANDARD36826	TMCLKL	S
4-Aug-20	NE LANTAU	2	18.34	SUMMER	STANDARD36826	TMCLKL	P
4-Aug-20	NE LANTAU	3	16.56	SUMMER	STANDARD36826	TMCLKL	P
4-Aug-20	NE LANTAU	2	8.60	SUMMER	STANDARD36826	TMCLKL	S
4-Aug-20	NE LANTAU	3	4.60	SUMMER	STANDARD36826	TMCLKL	S
14-Aug-20	NW LANTAU	1	7.35	SUMMER	STANDARD36826	TMCLKL	P
14-Aug-20	NW LANTAU	2	23.38	SUMMER	STANDARD36826	TMCLKL	P
14-Aug-20	NW LANTAU	3	1.15	SUMMER	STANDARD36826	TMCLKL	P
14-Aug-20	NW LANTAU	2	6.42	SUMMER	STANDARD36826	TMCLKL	S
14-Aug-20	NW LANTAU	3	2.40	SUMMER	STANDARD36826	TMCLKL	S
18-Aug-20	NW LANTAU	1	3.24	SUMMER	STANDARD36826	TMCLKL	P
18-Aug-20	NW LANTAU	2	21.53	SUMMER	STANDARD36826	TMCLKL	P
18-Aug-20	NW LANTAU	3	3.40	SUMMER	STANDARD36826	TMCLKL	P
18-Aug-20	NW LANTAU	1	4.16	SUMMER	STANDARD36826	TMCLKL	S
18-Aug-20	NW LANTAU	2	3.67	SUMMER	STANDARD36826	TMCLKL	S
18-Aug-20	NW LANTAU	3	2.40	SUMMER	STANDARD36826	TMCLKL	S
18-Aug-20	NE LANTAU	1	10.37	SUMMER	STANDARD36826	TMCLKL	P
18-Aug-20	NE LANTAU	2	5.19	SUMMER	STANDARD36826	TMCLKL	P
18-Aug-20	NE LANTAU	1	3.03	SUMMER	STANDARD36826	TMCLKL	S
18-Aug-20	NE LANTAU	2	1.71	SUMMER	STANDARD36826	TMCLKL	S
21-Aug-20	NW LANTAU	1	2.56	SUMMER	STANDARD36826	TMCLKL	P
21-Aug-20	NW LANTAU	2	30.10	SUMMER	STANDARD36826	TMCLKL	P
21-Aug-20	NW LANTAU	1	2.80	SUMMER	STANDARD36826	TMCLKL	S
21-Aug-20	NW LANTAU	2	7.90	SUMMER	STANDARD36826	TMCLKL	S
21-Aug-20	NE LANTAU	1	9.62	SUMMER	STANDARD36826	TMCLKL	P
21-Aug-20	NE LANTAU	2	10.89	SUMMER	STANDARD36826	TMCLKL	P
21-Aug-20	NE LANTAU	1	1.10	SUMMER	STANDARD36826	TMCLKL	S
21-Aug-20	NE LANTAU	2	6.49	SUMMER	STANDARD36826	TMCLKL	S

Appendix II. TMCLKL Chinese White Dolphin Sighting Database (August 2020)

(Abberviations: STG# = Sighting Number; HRD SZ = Dolphin Herd Size; BEAU = Beaufort Sea State; PSD = Perpendicular Distance; BOAT ASSOC. = Fishing Boat Association; P/S: Sighting Made on Primary/Secondary Lines)

DATE	STG #	TIME	HRD SZ	AREA	BEAU	PSD	EFFORT	TYPE	NORTHING	EASTING	SEASON	BOAT ASSOC.	P/S
21-Aug-20	1	1022	1	NW LANTAU	1	337	ON	TMCLKL	817308	804686	SUMMER	NONE	P

Appendix III. Individual dolphins identified during TMCLKL monitoring surveys in (August 2020)

ID#	DATE	STG#	AREA
CH240	21/08/20	1	NW LANTAU



Appendix IV. Photograph of Identified Individual Dolphin in August 2020 (TMCLKL)