

Appendix I

Operational Phase Dolphin Monitoring Survey

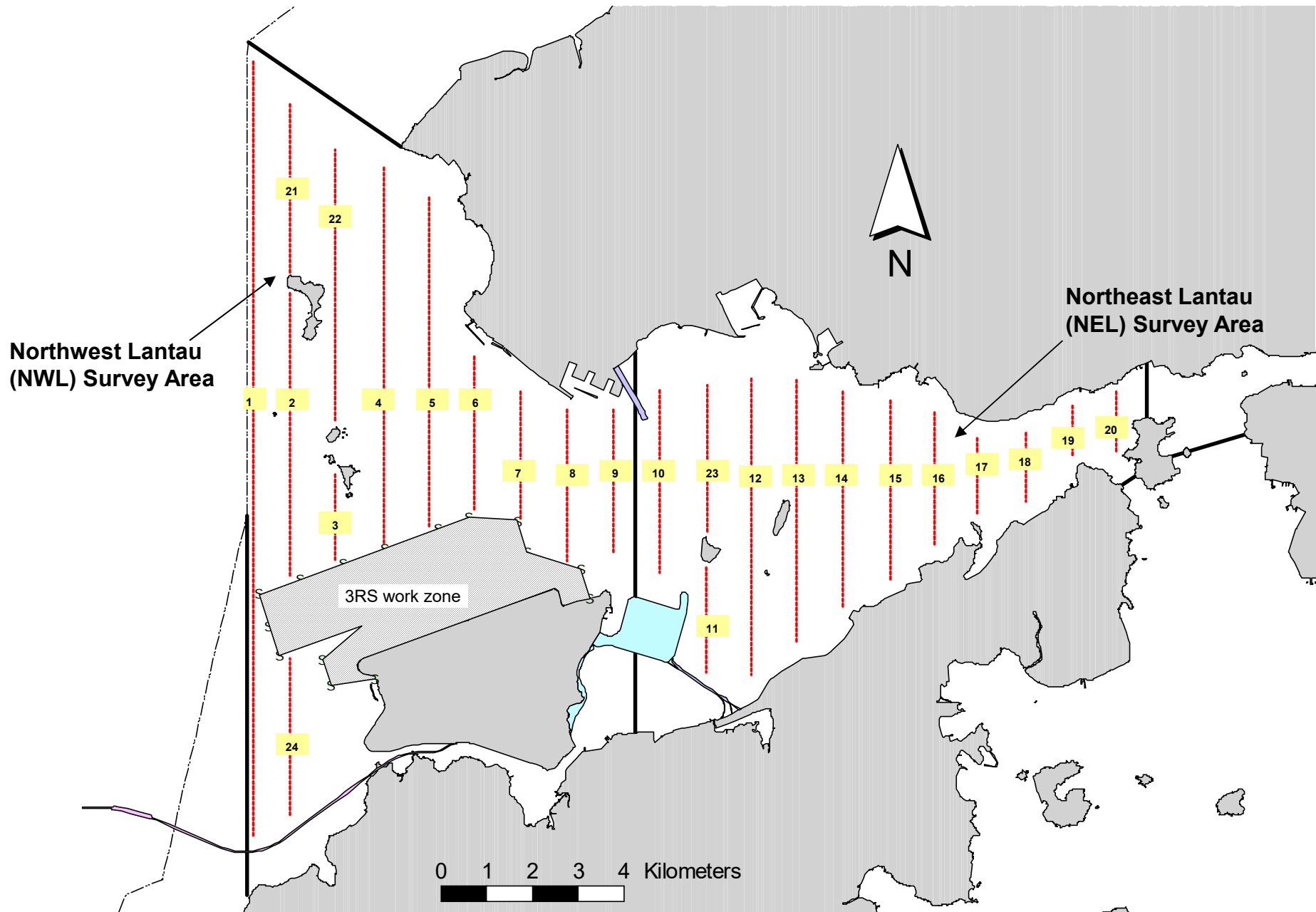


Figure 1. Transect Line Layout in Northwest and Northeast Lantau Survey Areas

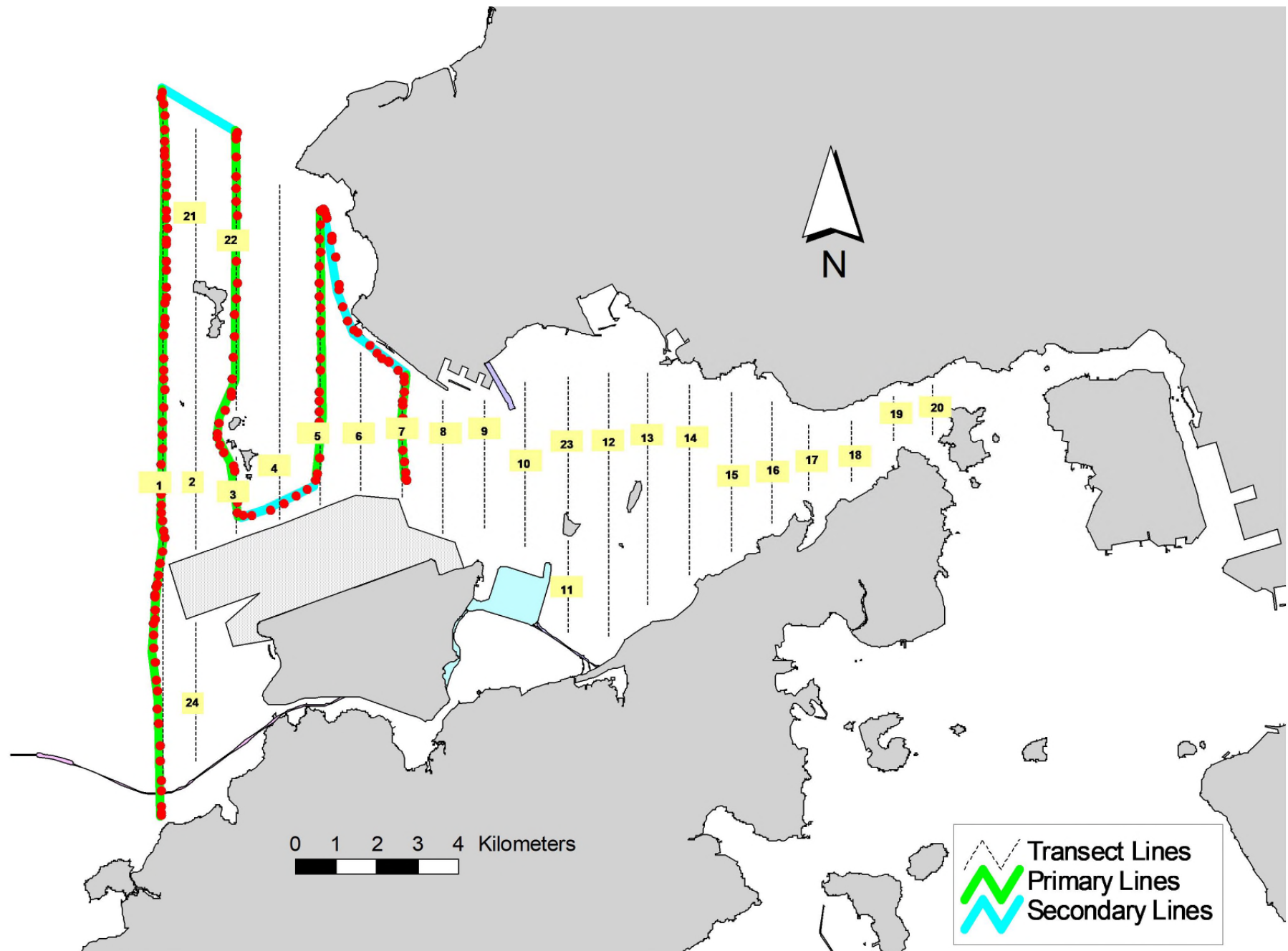


Figure 3. Survey Route on October 12th, 2020

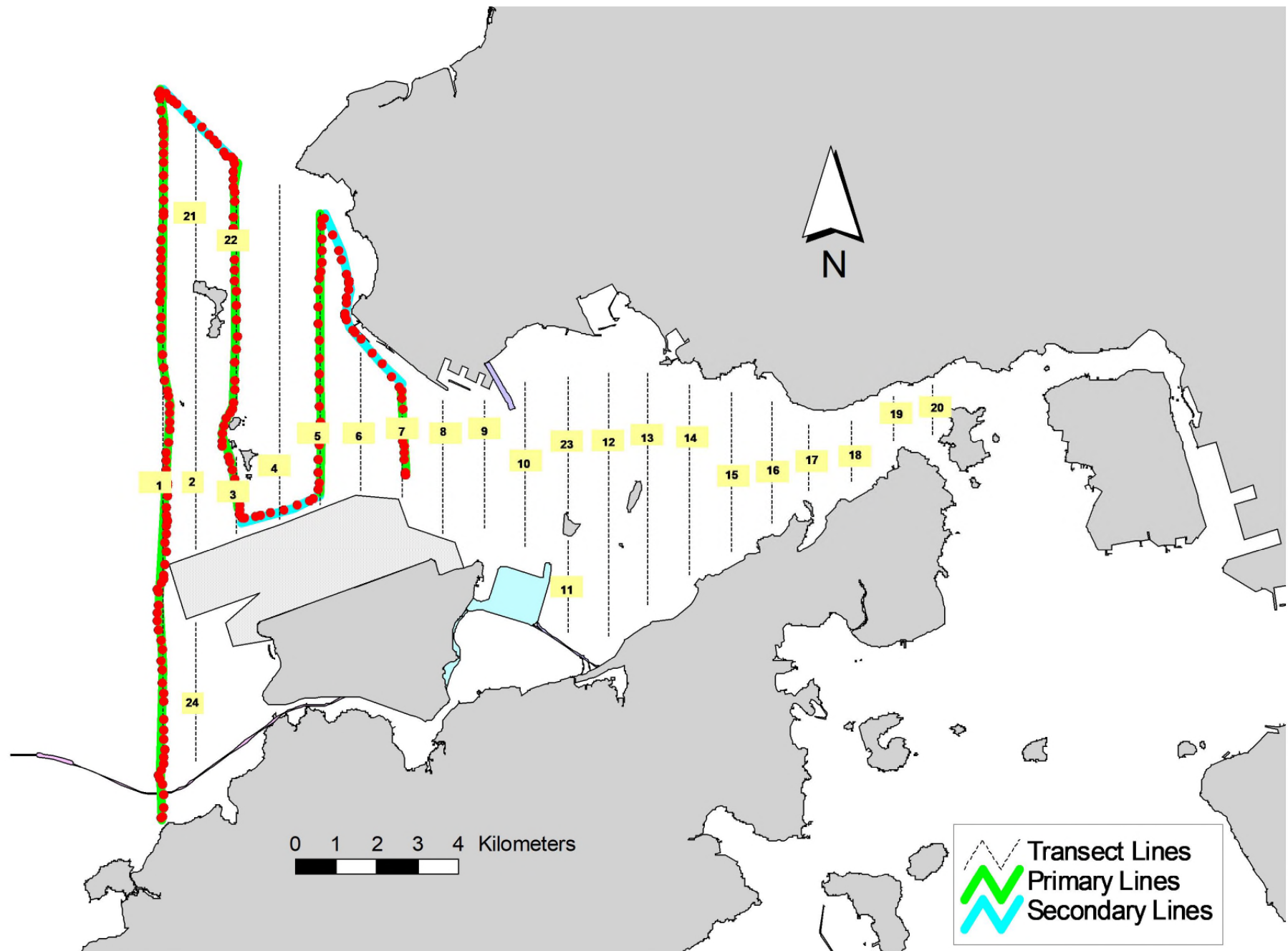


Figure 5. Survey Route on October 22nd, 2020

Appendix I. TMCLKL Survey Effort Database (October 2020)

(Abbreviations: BEAU = Beaufort Sea State; P = Primary Line Effort; S = Secondary Line Effort)

DATE	AREA	BEAU	EFFORT	SEASON	VESSEL	TYPE	P/S
7-Oct-20	NW LANTAU	2	6.09	AUTUMN	STANDARD36826	TMCLKL	P
7-Oct-20	NW LANTAU	3	20.74	AUTUMN	STANDARD36826	TMCLKL	P
7-Oct-20	NW LANTAU	2	3.90	AUTUMN	STANDARD36826	TMCLKL	S
7-Oct-20	NW LANTAU	3	7.77	AUTUMN	STANDARD36826	TMCLKL	S
7-Oct-20	NE LANTAU	2	31.32	AUTUMN	STANDARD36826	TMCLKL	P
7-Oct-20	NE LANTAU	3	3.11	AUTUMN	STANDARD36826	TMCLKL	P
7-Oct-20	NE LANTAU	2	10.22	AUTUMN	STANDARD36826	TMCLKL	S
7-Oct-20	NE LANTAU	3	2.25	AUTUMN	STANDARD36826	TMCLKL	S
12-Oct-20	NW LANTAU	2	16.39	AUTUMN	STANDARD36826	TMCLKL	P
12-Oct-20	NW LANTAU	3	15.53	AUTUMN	STANDARD36826	TMCLKL	P
12-Oct-20	NW LANTAU	2	8.68	AUTUMN	STANDARD36826	TMCLKL	S
19-Oct-20	NW LANTAU	2	14.73	AUTUMN	STANDARD36826	TMCLKL	P
19-Oct-20	NW LANTAU	3	11.54	AUTUMN	STANDARD36826	TMCLKL	P
19-Oct-20	NW LANTAU	2	7.60	AUTUMN	STANDARD36826	TMCLKL	S
19-Oct-20	NW LANTAU	3	4.63	AUTUMN	STANDARD36826	TMCLKL	S
19-Oct-20	NE LANTAU	1	3.80	AUTUMN	STANDARD36826	TMCLKL	P
19-Oct-20	NE LANTAU	2	28.13	AUTUMN	STANDARD36826	TMCLKL	P
19-Oct-20	NE LANTAU	3	3.00	AUTUMN	STANDARD36826	TMCLKL	P
19-Oct-20	NE LANTAU	1	1.20	AUTUMN	STANDARD36826	TMCLKL	S
19-Oct-20	NE LANTAU	2	9.47	AUTUMN	STANDARD36826	TMCLKL	S
19-Oct-20	NE LANTAU	3	0.80	AUTUMN	STANDARD36826	TMCLKL	S
22-Oct-20	NW LANTAU	3	32.58	AUTUMN	STANDARD36826	TMCLKL	P
22-Oct-20	NW LANTAU	2	0.90	AUTUMN	STANDARD36826	TMCLKL	S
22-Oct-20	NW LANTAU	3	9.62	AUTUMN	STANDARD36826	TMCLKL	S