

Appendix F

Operational Phase Dolphin Monitoring Survey

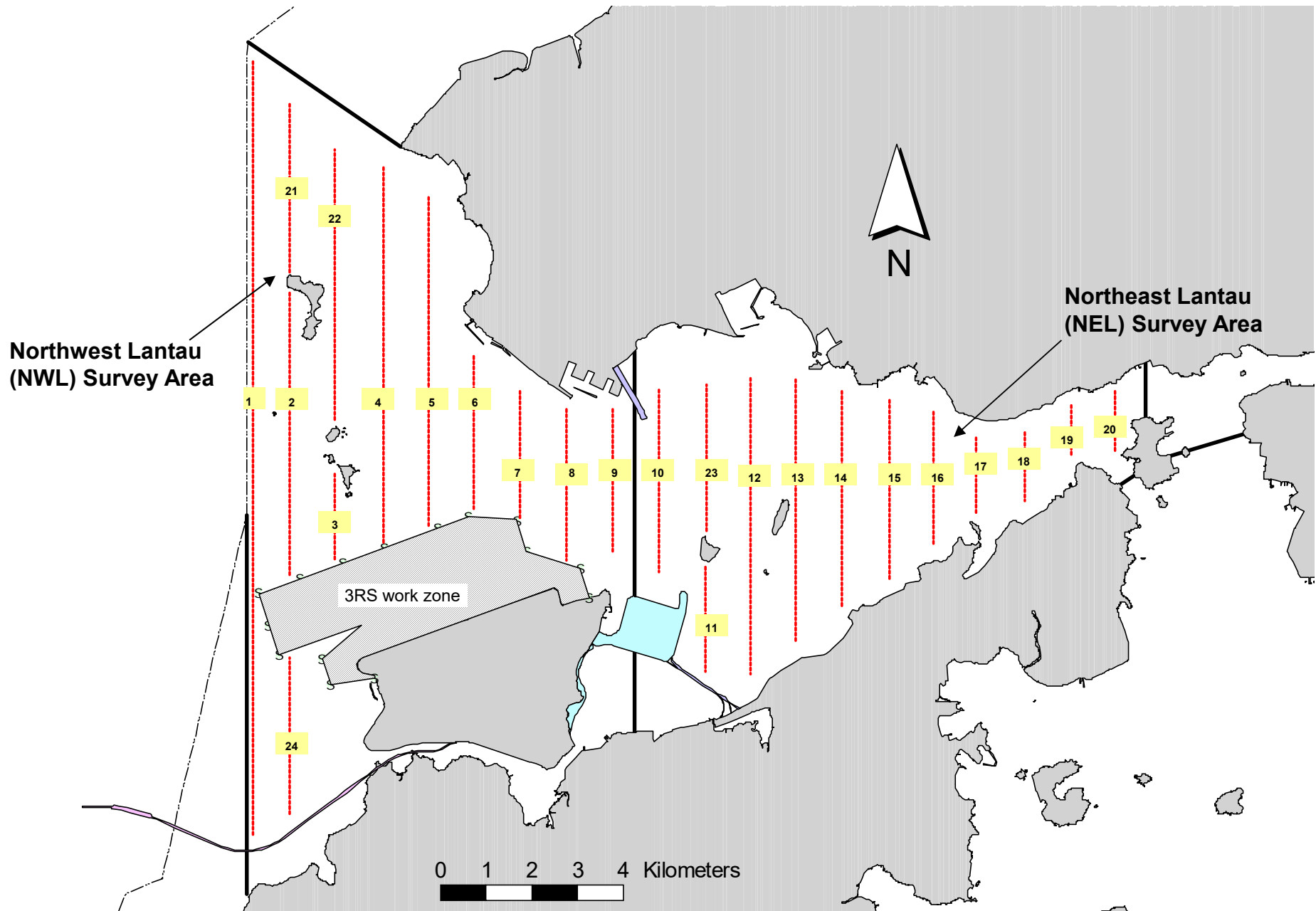


Figure 1. Transect Line Layout in Northwest and Northeast Lantau Survey Areas

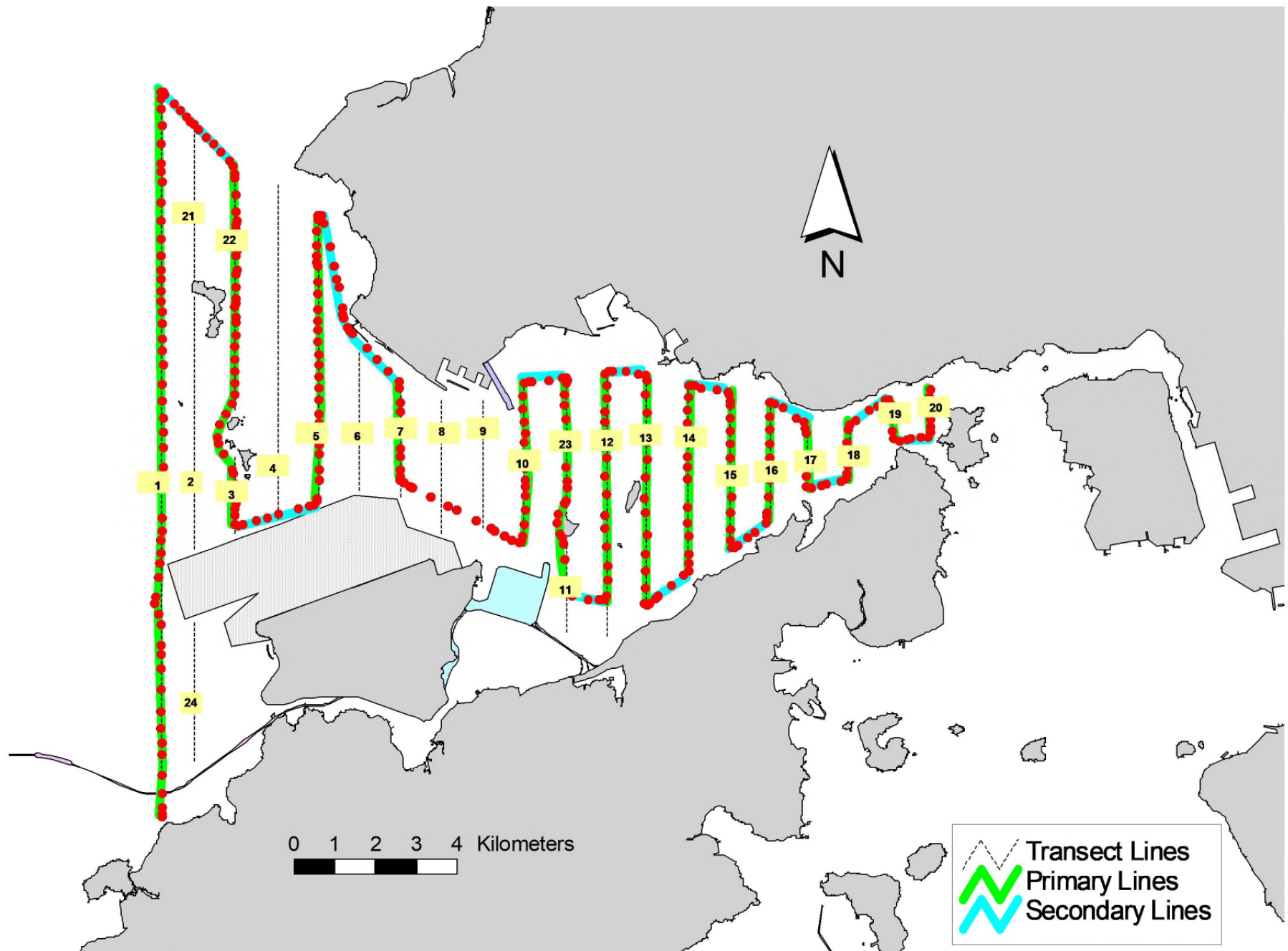


Figure 2. Survey Route on April 8th, 2021

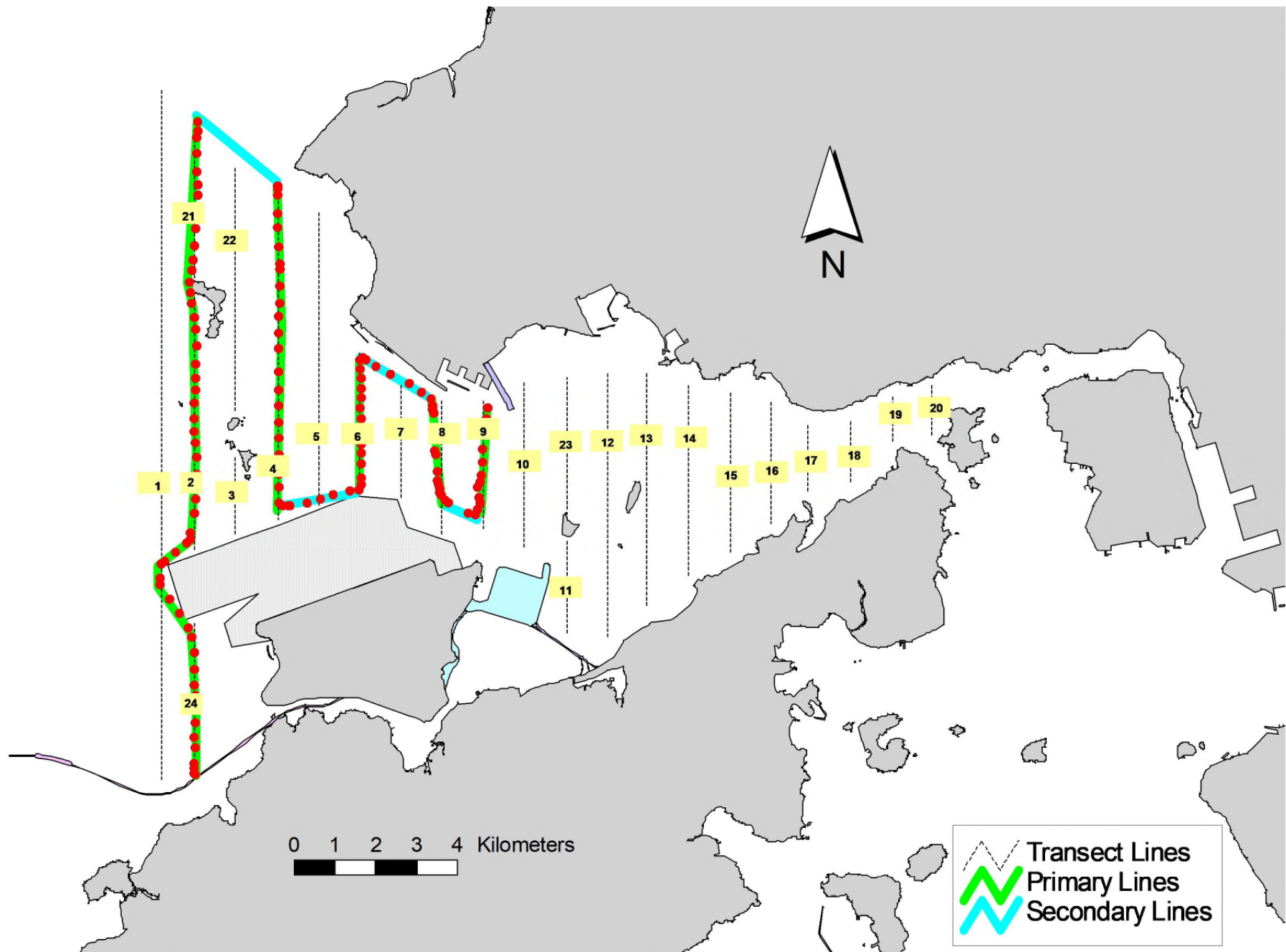


Figure 3. Survey Route on April 22nd, 2021

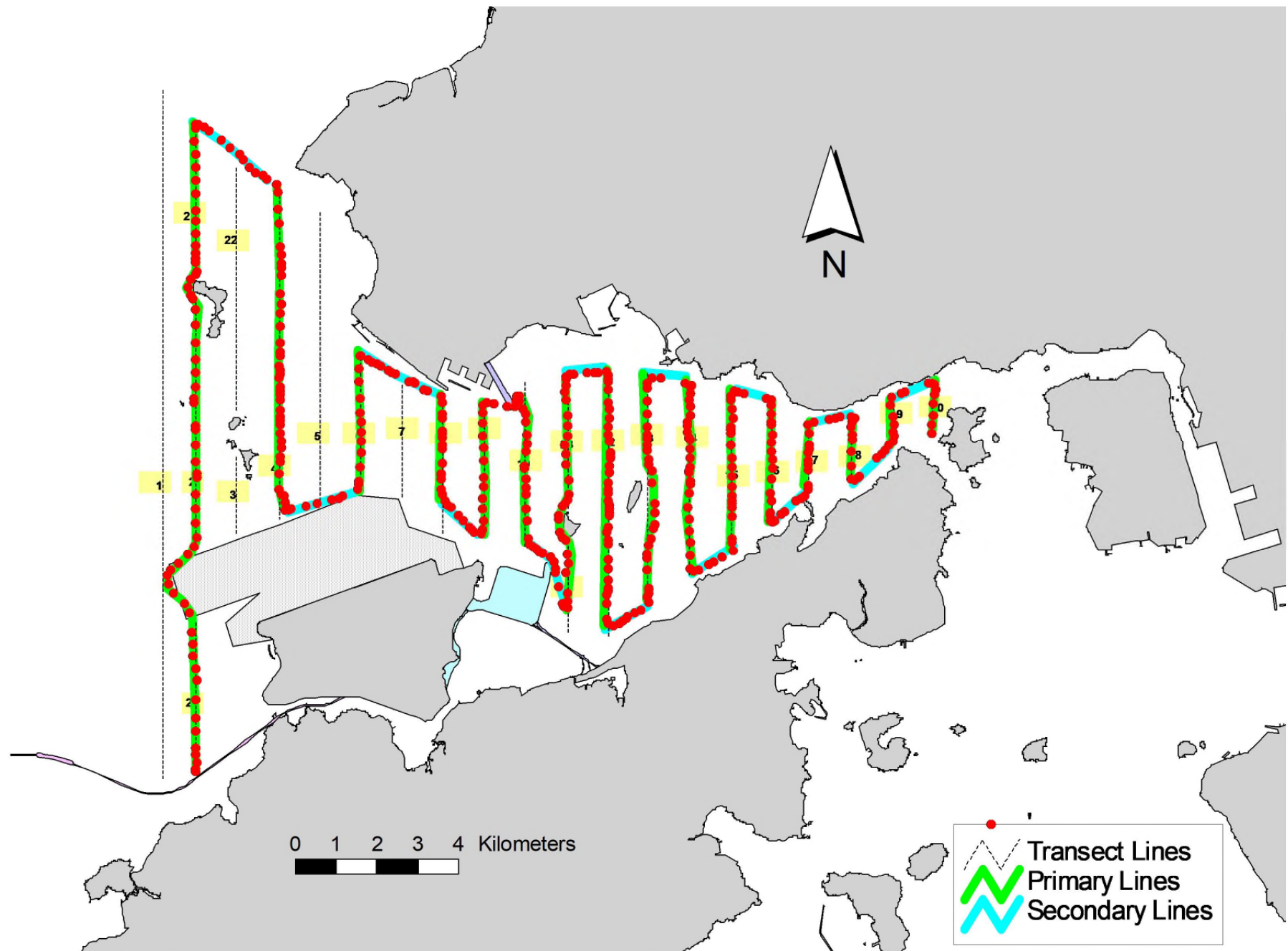


Figure 4. Survey Route on April 27th, 2021

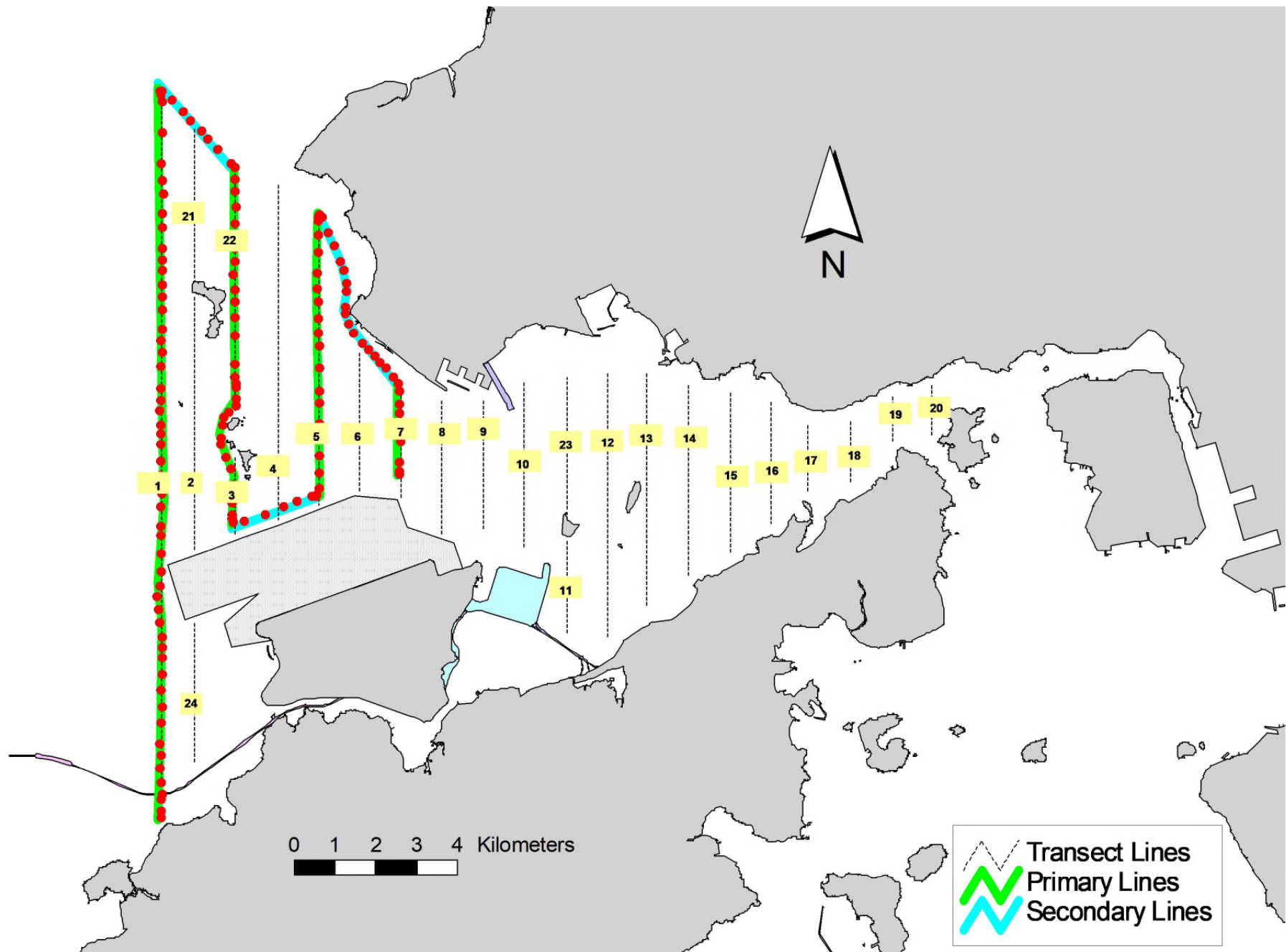


Figure 5. Survey Route on April 29th, 2021

Appendix I. TMCLKL Survey Effort Database (April 2021)

(Abbreviations: BEAU = Beaufort Sea State; P = Primary Line Effort; S = Secondary Line Effort)

DATE	AREA	BEAU	EFFORT	SEASON	VESSEL	TYPE	P/S
8-Apr-21	NW LANTAU	2	25.85	SPRING	STANDARD36826	TMCLKL	P
8-Apr-21	NW LANTAU	3	6.95	SPRING	STANDARD36826	TMCLKL	P
8-Apr-21	NW LANTAU	2	10.8	SPRING	STANDARD36826	TMCLKL	S
8-Apr-21	NE LANTAU	2	34.14	SPRING	STANDARD36826	TMCLKL	P
8-Apr-21	NE LANTAU	2	11.56	SPRING	STANDARD36826	TMCLKL	S
22-Apr-21	NW LANTAU	1	5.79	SPRING	STANDARD36826	TMCLKL	P
22-Apr-21	NW LANTAU	2	26.6	SPRING	STANDARD36826	TMCLKL	P
22-Apr-21	NW LANTAU	2	11.11	SPRING	STANDARD36826	TMCLKL	S
27-Apr-21	NW LANTAU	2	15.81	SPRING	STANDARD36826	TMCLKL	P
27-Apr-21	NW LANTAU	3	12.76	SPRING	STANDARD36826	TMCLKL	P
27-Apr-21	NW LANTAU	2	8.23	SPRING	STANDARD36826	TMCLKL	S
27-Apr-21	NW LANTAU	3	3	SPRING	STANDARD36826	TMCLKL	S
27-Apr-21	NE LANTAU	2	5.3	SPRING	STANDARD36826	TMCLKL	P
27-Apr-21	NE LANTAU	3	31.17	SPRING	STANDARD36826	TMCLKL	P
27-Apr-21	NE LANTAU	2	3.7	SPRING	STANDARD36826	TMCLKL	S
27-Apr-21	NE LANTAU	3	8.43	SPRING	STANDARD36826	TMCLKL	S
29-Apr-21	NW LANTAU	2	16.6	SPRING	STANDARD36826	TMCLKL	P
29-Apr-21	NW LANTAU	3	11.22	SPRING	STANDARD36826	TMCLKL	P
29-Apr-21	NW LANTAU	2	7.08	SPRING	STANDARD36826	TMCLKL	S
29-Apr-21	NW LANTAU	3	1.40	SPRING	STANDARD36826	TMCLKL	S