

Appendix C

## Operational Phase Dolphin Monitoring Survey

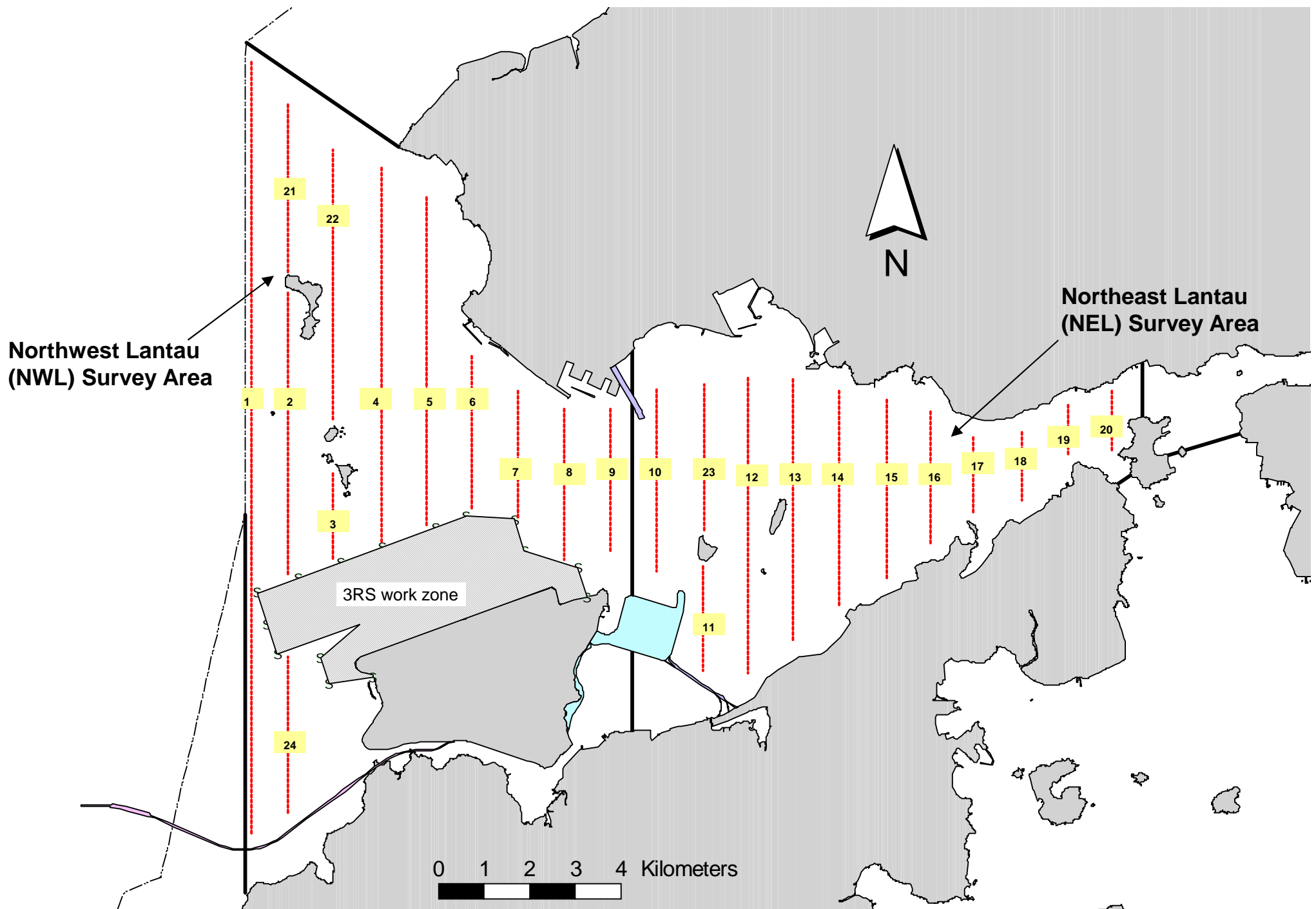


Figure 1. Transect Line Layout in Northwest and Northeast Lantau Survey Areas

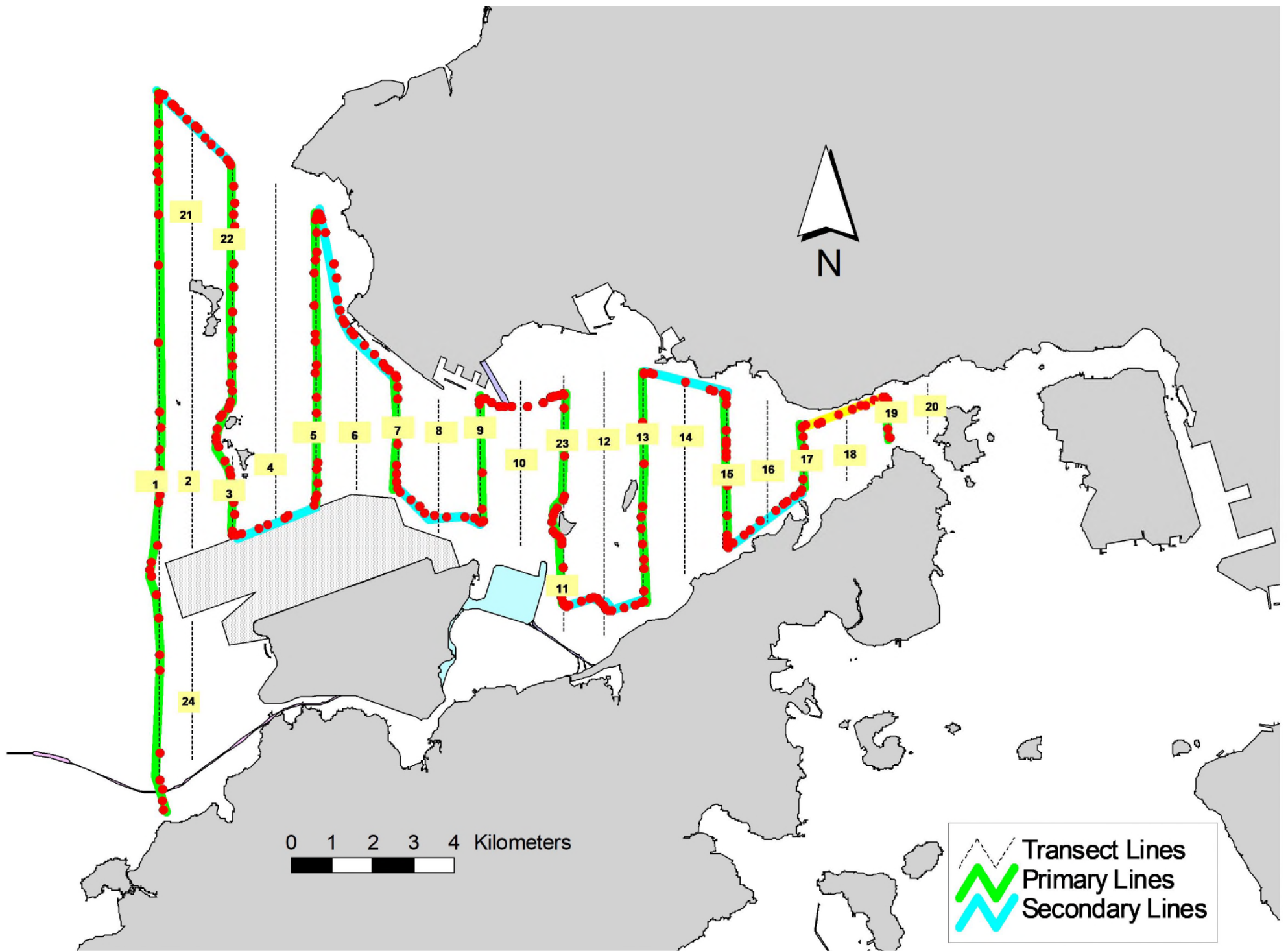


Figure 2. Survey Route on April 12<sup>th</sup>, 2022

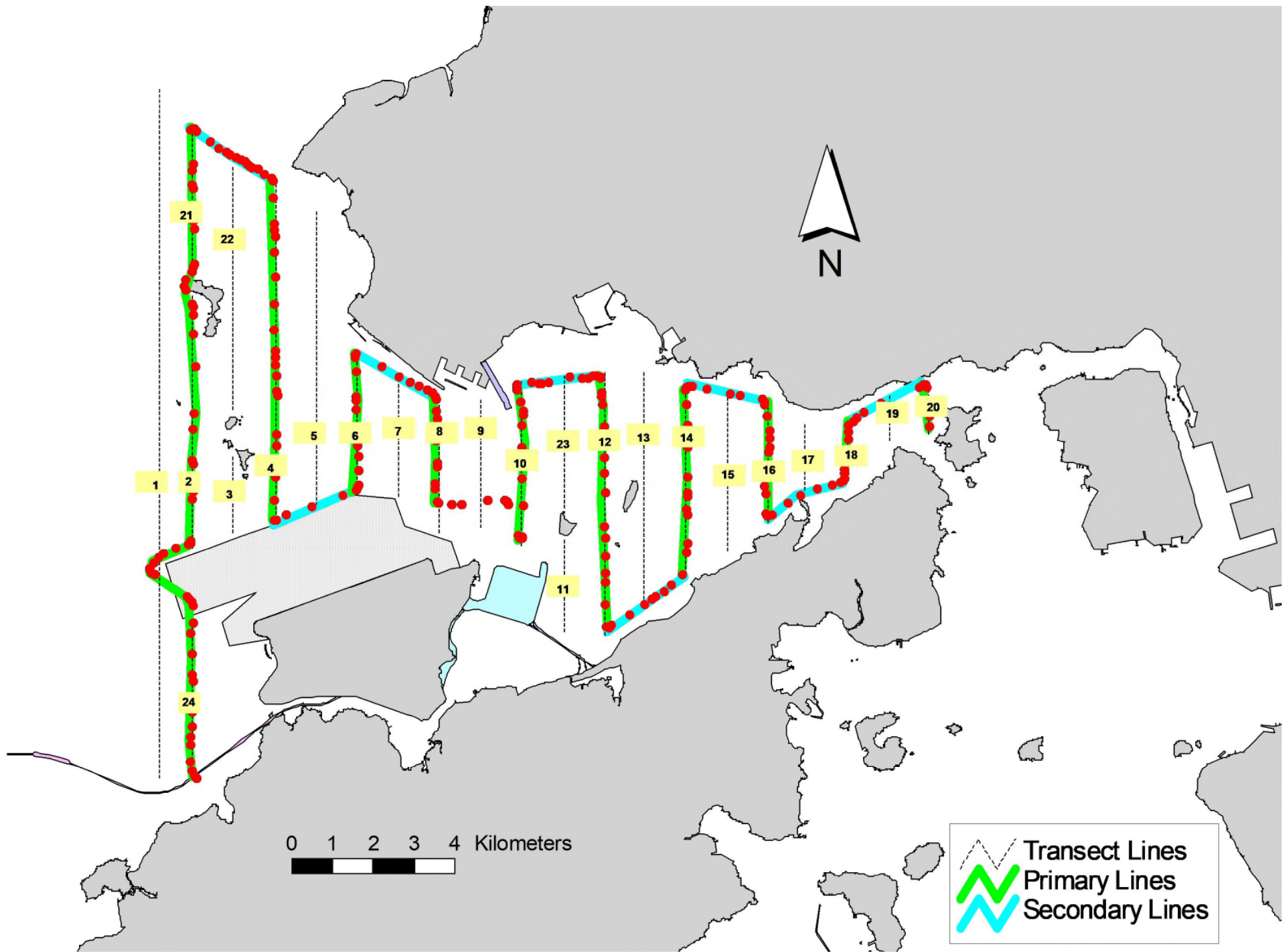


Figure 3. Survey Route on April 13<sup>th</sup>, 2022

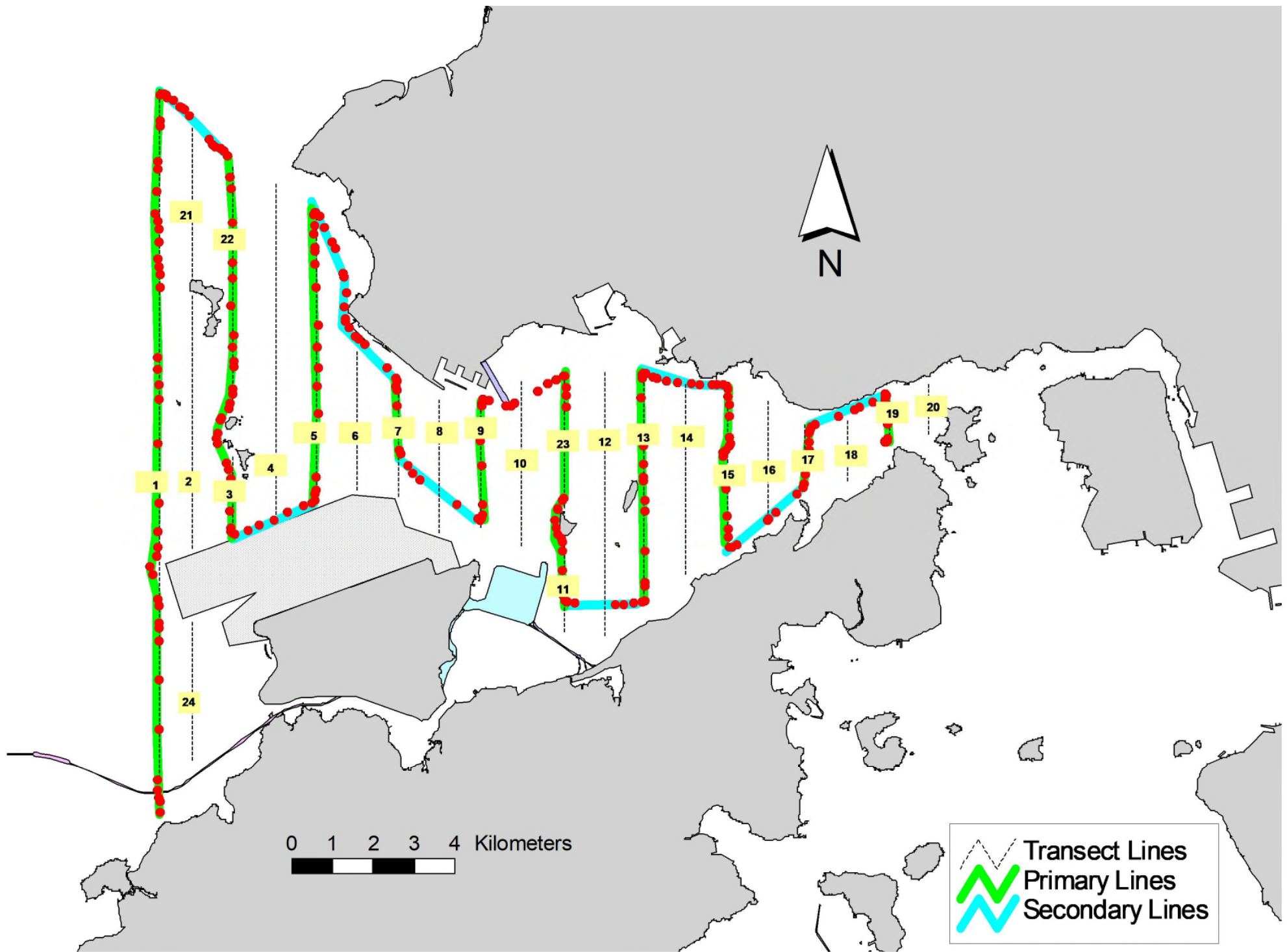


Figure 4. Survey Route on April 21<sup>st</sup>, 2022



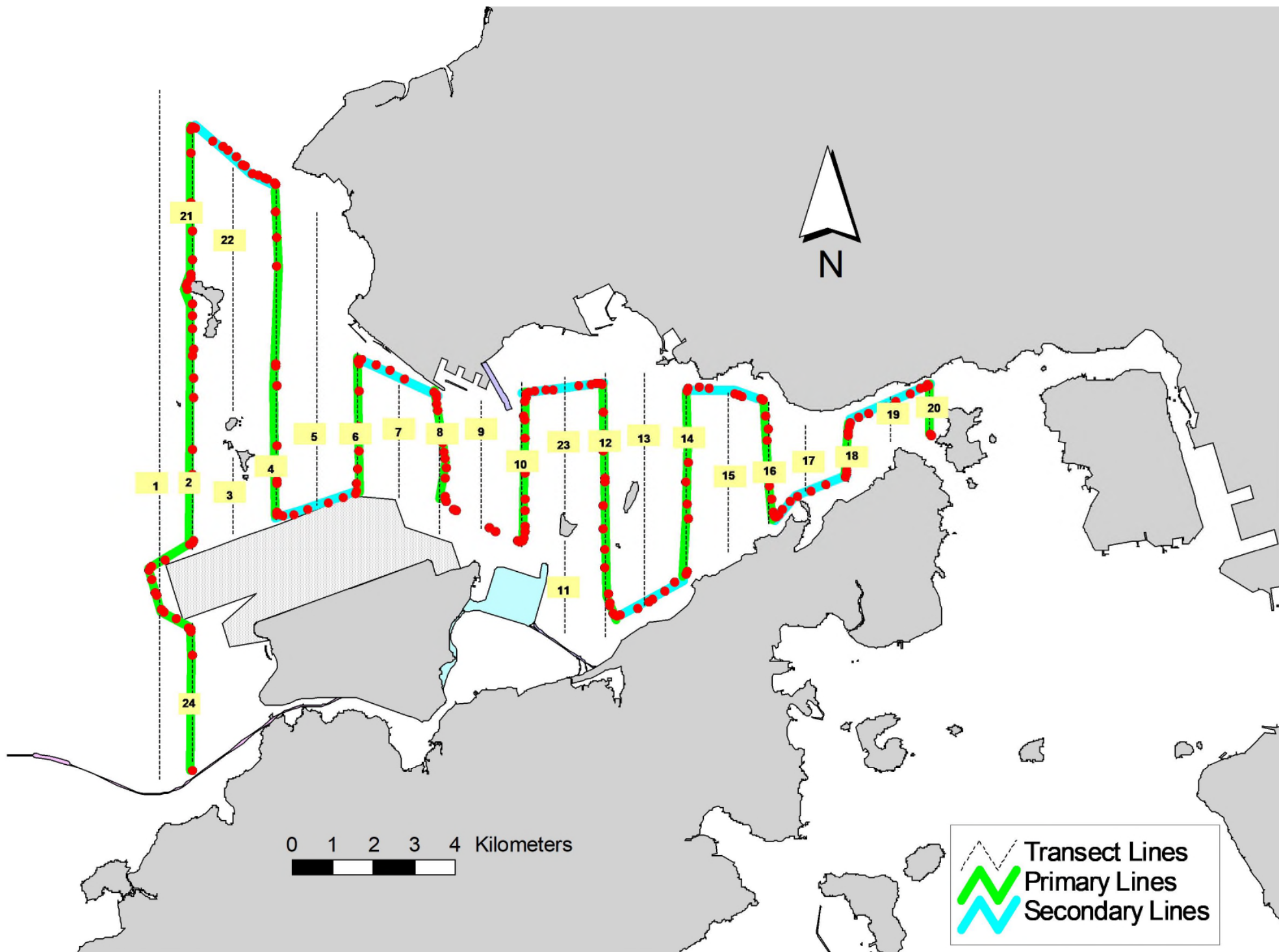


Figure 5. Survey Route on April 25<sup>th</sup>, 2022

## Appendix I. TMCLKL Survey Effort Database (April 2022)

(Abbreviations: BEAU = Beaufort Sea State; P = Primary Line Effort; S = Secondary Line Effort)

DATE	AREA	BEAU	EFFORT	SEASON	VESSEL	TYPE	P/S
12-Apr-22	NW LANTAU	2	36.20	SPRING	STANDARD36826	TMCLKL	P
12-Apr-22	NW LANTAU	2	13.10	SPRING	STANDARD36826	TMCLKL	S
12-Apr-22	NE LANTAU	2	13.65	SPRING	STANDARD36826	TMCLKL	P
12-Apr-22	NE LANTAU	3	1.50	SPRING	STANDARD36826	TMCLKL	P
12-Apr-22	NE LANTAU	2	9.95	SPRING	STANDARD36826	TMCLKL	S
13-Apr-22	NW LANTAU	2	26.55	SPRING	STANDARD36826	TMCLKL	P
13-Apr-22	NW LANTAU	2	10.25	SPRING	STANDARD36826	TMCLKL	S
13-Apr-22	NE LANTAU	2	19.84	SPRING	STANDARD36826	TMCLKL	P
13-Apr-22	NE LANTAU	2	9.46	SPRING	STANDARD36826	TMCLKL	S
21-Apr-22	NW LANTAU	2	36.80	SPRING	STANDARD36826	TMCLKL	P
21-Apr-22	NW LANTAU	2	11.60	SPRING	STANDARD36826	TMCLKL	S
21-Apr-22	NE LANTAU	2	16.33	SPRING	STANDARD36826	TMCLKL	P
21-Apr-22	NE LANTAU	2	9.07	SPRING	STANDARD36826	TMCLKL	S
25-Apr-22	NW LANTAU	2	22.55	SPRING	STANDARD36826	TMCLKL	P
25-Apr-22	NW LANTAU	3	2.90	SPRING	STANDARD36826	TMCLKL	P
25-Apr-22	NW LANTAU	2	6.63	SPRING	STANDARD36826	TMCLKL	S
25-Apr-22	NW LANTAU	3	3.82	SPRING	STANDARD36826	TMCLKL	S
25-Apr-22	NE LANTAU	2	14.73	SPRING	STANDARD36826	TMCLKL	P
25-Apr-22	NE LANTAU	3	3.58	SPRING	STANDARD36826	TMCLKL	P
25-Apr-22	NE LANTAU	2	9.66	SPRING	STANDARD36826	TMCLKL	S
25-Apr-22	NE LANTAU	3	0.43	SPRING	STANDARD36826	TMCLKL	S