

Appendix C

Operational Phase Dolphin Monitoring Survey

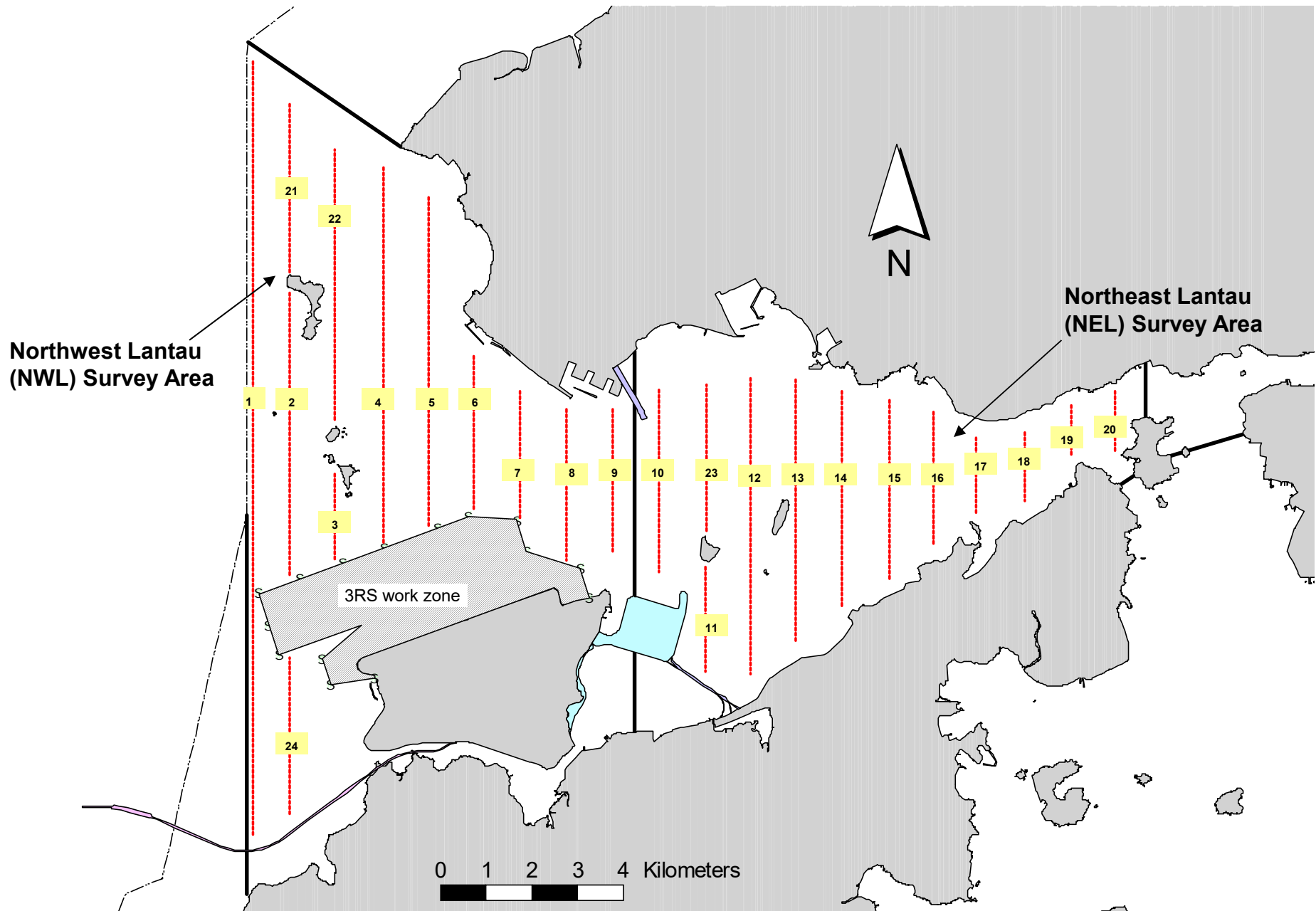


Figure 1. Transect Line Layout in Northwest and Northeast Lantau Survey Areas

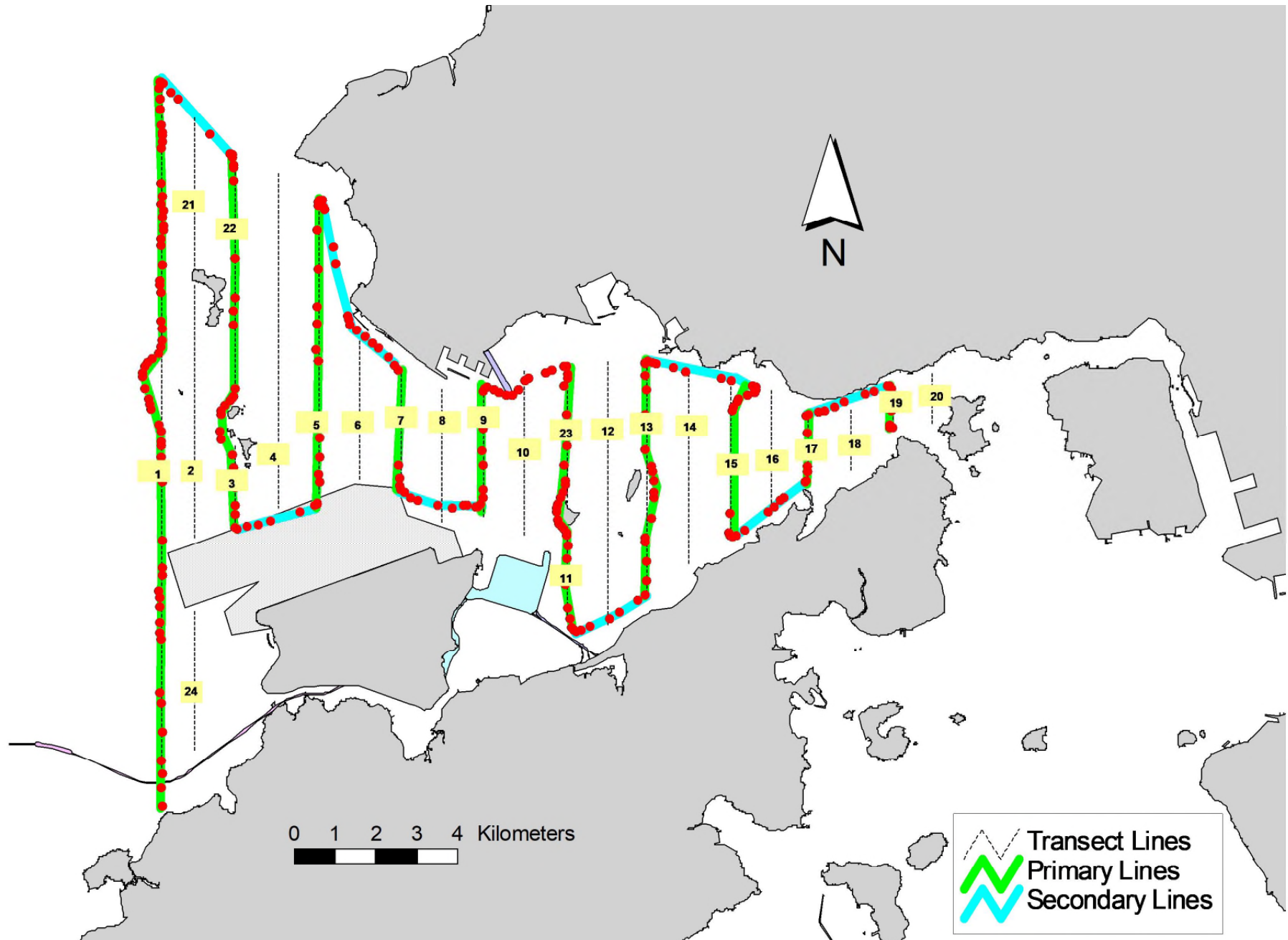


Figure 3. Survey Route on October 19th, 2021

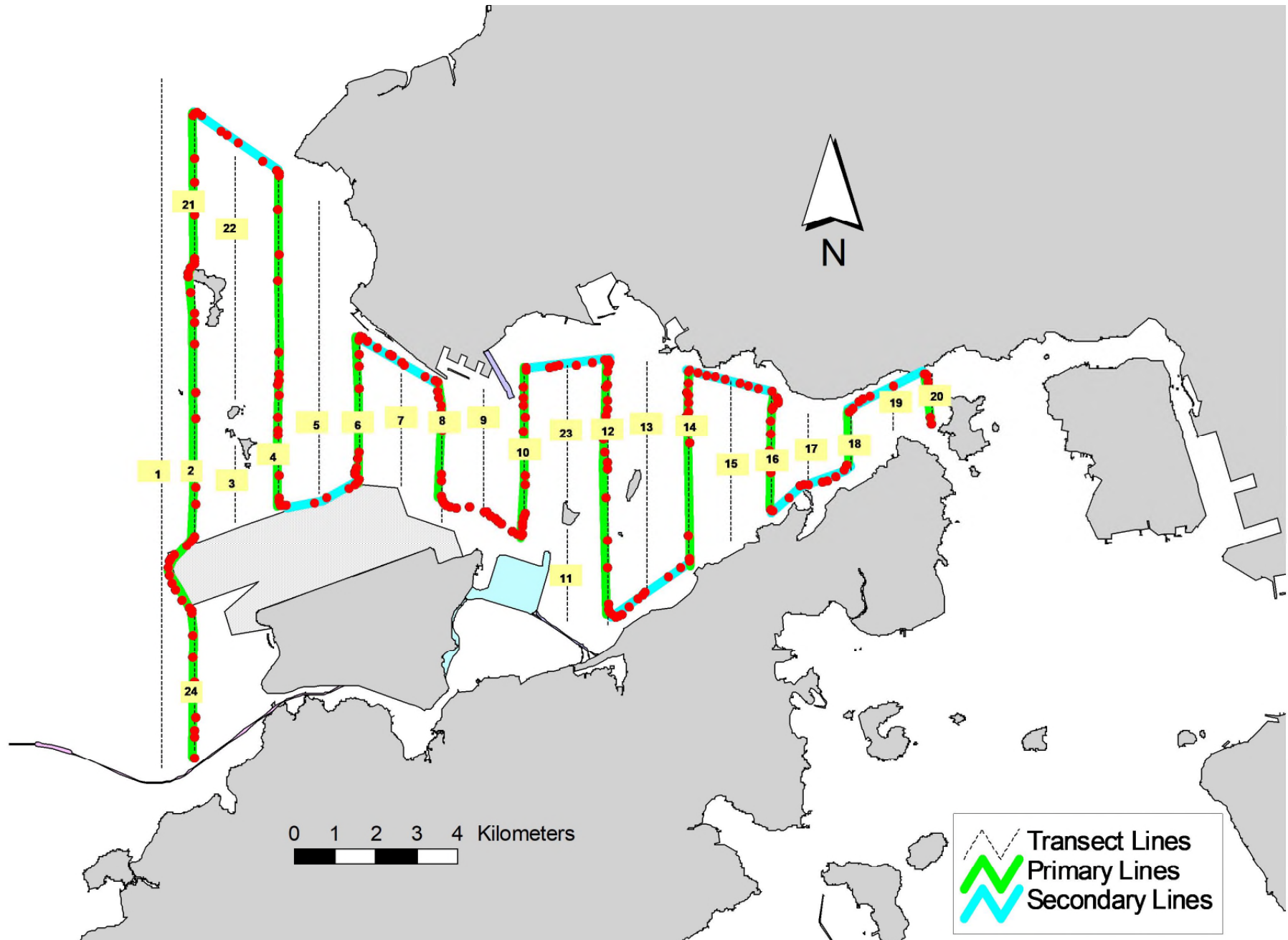


Figure 4. Survey Route on October 26th, 2021

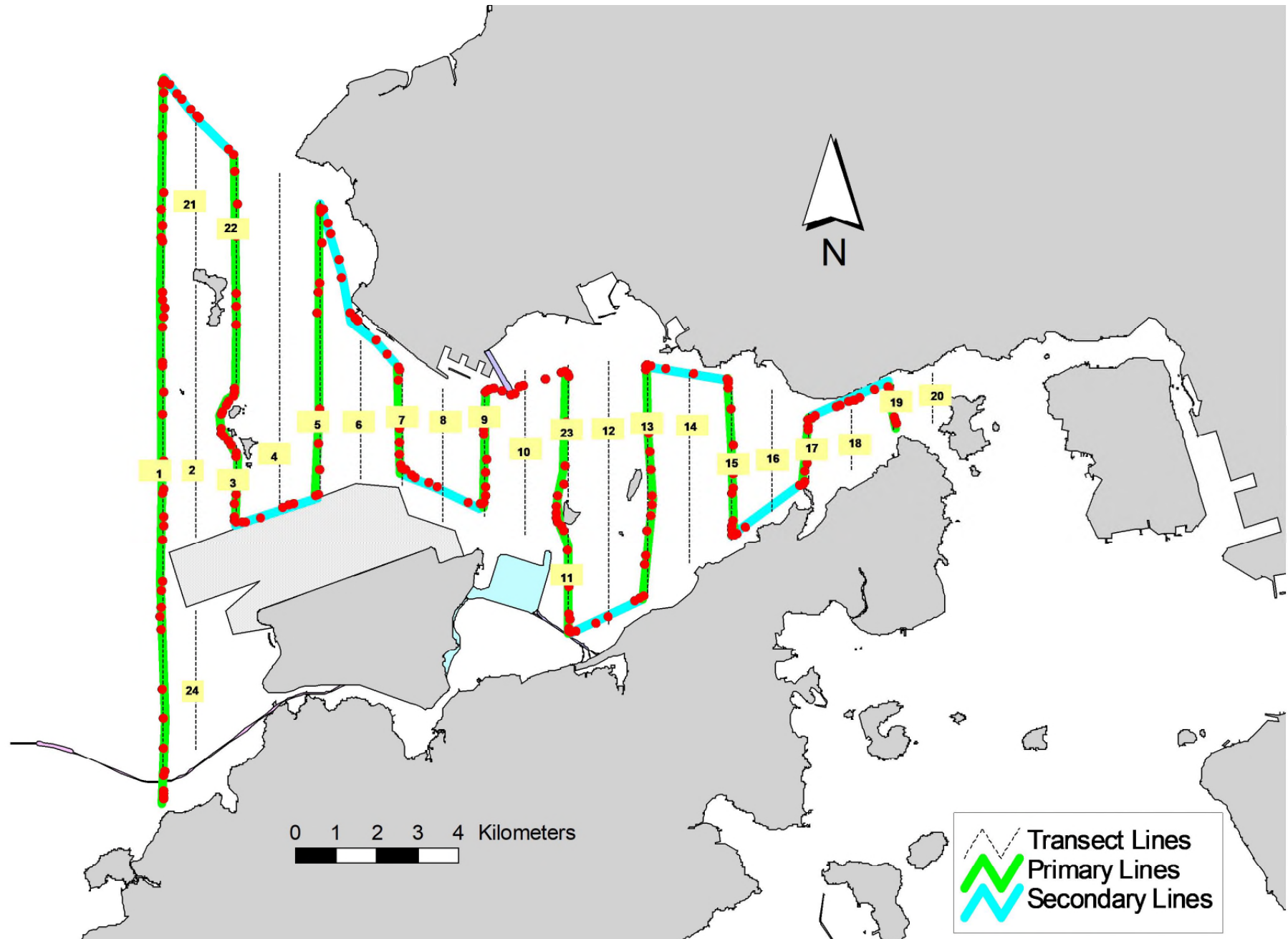


Figure 5. Survey Route on October 27th, 2021

Appendix I. TMCLKL Survey Effort Database (October 2021)

(Abbreviations: BEAU = Beaufort Sea State; P = Primary Line Effort; S = Secondary Line Effort)

DATE	AREA	BEAU	EFFORT	SEASON	VESSEL	TYPE	P/S
7-Oct-21	NW LANTAU	3	25.70	AUTUMN	STANDARD138716	TMCLKL	P
7-Oct-21	NW LANTAU	3	10.20	AUTUMN	STANDARD138716	TMCLKL	S
7-Oct-21	NE LANTAU	2	7.50	AUTUMN	STANDARD138716	TMCLKL	P
7-Oct-21	NE LANTAU	3	11.60	AUTUMN	STANDARD138716	TMCLKL	P
7-Oct-21	NE LANTAU	2	2.80	AUTUMN	STANDARD138716	TMCLKL	S
7-Oct-21	NE LANTAU	3	6.50	AUTUMN	STANDARD138716	TMCLKL	S
19-Oct-21	NW LANTAU	2	24.98	AUTUMN	STANDARD36826	TMCLKL	P
19-Oct-21	NW LANTAU	3	10.76	AUTUMN	STANDARD36826	TMCLKL	P
19-Oct-21	NW LANTAU	2	10.36	AUTUMN	STANDARD36826	TMCLKL	S
19-Oct-21	NW LANTAU	3	3.70	AUTUMN	STANDARD36826	TMCLKL	S
19-Oct-21	NE LANTAU	2	16.49	AUTUMN	STANDARD36826	TMCLKL	P
19-Oct-21	NE LANTAU	2	10.71	AUTUMN	STANDARD36826	TMCLKL	S
26-Oct-21	NW LANTAU	2	12.60	AUTUMN	STANDARD36826	TMCLKL	P
26-Oct-21	NW LANTAU	3	14.65	AUTUMN	STANDARD36826	TMCLKL	P
26-Oct-21	NW LANTAU	2	6.90	AUTUMN	STANDARD36826	TMCLKL	S
26-Oct-21	NW LANTAU	3	2.15	AUTUMN	STANDARD36826	TMCLKL	S
26-Oct-21	NE LANTAU	2	19.60	AUTUMN	STANDARD36826	TMCLKL	P
26-Oct-21	NE LANTAU	2	10.90	AUTUMN	STANDARD36826	TMCLKL	S
27-Oct-21	NW LANTAU	2	31.21	AUTUMN	STANDARD36826	TMCLKL	P
27-Oct-21	NW LANTAU	3	4.09	AUTUMN	STANDARD36826	TMCLKL	P
27-Oct-21	NW LANTAU	2	13.10	AUTUMN	STANDARD36826	TMCLKL	S
27-Oct-21	NE LANTAU	2	15.95	AUTUMN	STANDARD36826	TMCLKL	P
27-Oct-21	NE LANTAU	2	9.85	AUTUMN	STANDARD36826	TMCLKL	S